

+NOTICE!!

These documents have been scanned!

Do not place un-scanned documents beneath this notice!

Do not remove this notice from this file!

GPO Jacket No. 560-102
Print Order 61540
Rise Business Services, LLC
Job=AZ15 8/14/2019



Box Number= AZ15226



Claim Begin-End: AMC102348-AMC102350

1 Initial Receipt



AZ15226-7

AMC113312-AMC116478

UNITED STATES
 DEPARTMENT OF THE INTERIOR
 BUREAU OF LAND MANAGEMENT

No. 964974

11-23-79

DATE

PARENT SERIAL NUMBER

ASSIGNMENT SERIAL NUMBER

APPLICANT: Mining Claim Location Notices (3): Black Boar #2 - #4 SUBJECT
 REMITTER IF DIFFERENT THAN APPLICANT:

Dorris Parker
 Box 1005
 Quartzsite, AZ 85346

AMC 10234 & thru
 102350

PURPOSE	FUND SYMBOL	AMOUNT
FILING FEE EARNED	140850	15.00
ADVANCE FILING FEE AND/OR RENTAL	14X6800	
	14X6875(11)	30.00

ACRES	COUNTY	OLD LEASE	NEW LEASE
NEW LEASE			

	FUND SYMBOL	COUNTY	AMOUNT
APPLY: FILING FEE	140850		15.00
RENTAL			

ASSIGNMENT: COMPLETE AREA

PORTION OF AREA: ASSIGNED AREA

RETAINED AREA

REFUND 30.00

RETAIN IN UNEARNED ACCOUNT

TOTAL 45.00

REMARKS: 4 location notices not timely filed;

not re location notices not received

OF INTEREST BUT NOT OF SPECIFIC AREA:

BOND FILED

NO BOND FILED

Robert [Signature]
 Chief, Branch of Records
 and Data Management DATE 12-7-79

DO NOT ACCEPT THIS COPY AS A RECEIPT

CASE FOLDER COPY

NOTICE!!

These documents have been scanned!

Do not place un-scanned documents beneath this notice!

Do not remove this notice from this file!

GPO Jacket No. 560-102
Print Order 61540
Rise Business Services, LLC
Job=AZ15 8/14/2019



Box Number= AZ15226



Claim Begin-End: AMC102348-AMC102350

2 Correspondence



AZ15226-7

AMC113312-AMC116478



United States Department of the Interior



BUREAU OF LAND MANAGEMENT
Arizona State Office
One North Central Avenue, Suite 800
Phoenix, Arizona 85004-4427
www.blm.gov/az/

NOV 17 2015

In Reply Refer To:

3800 (9200) RM

AMC102348, AMC195614, AMC236811,
AMC245377, AMC246075, AMC38906,
AMC51695, AMC97158

CERTIFIED MAIL - RETURN RECEIPT REQUESTED No. 7013 2250 0000 8720 9969

DECISION

DALE F GUERTZGEN : This decision affects those claims shown
PO BOX 188 : in the block below.
EVANSTON, WY 82931-0188 :

SEE ATTACHED SHEET

MINING CLAIMS DECLARED FORFEIT

The mining claims listed above have been declared forfeit as of September 1, 2015, for failure to timely file the required maintenance fee payment or small miner's maintenance fee waiver (waiver).

Claimants are required to pay an annual non-refundable maintenance fee of \$155 per 20 acres or portion thereof, or submit a waiver, on or before September 1 of each year. These requirements were established by 30 U.S.C. 28f-1, as amended, and 43 CFR 3834 and 3835.

Our records do not show receipt of a maintenance fee payment or small miner waiver filed on or before the due date. Therefore, the claims listed above are forfeit.

Reclamation Requirements

This decision does not relieve you of the liability for reclamation of all areas disturbed by your activities on lands covered by the subject mining claim(s) and/or site(s). After you complete the reclamation, you must notify the authorized officer of the appropriate surface managing agency so that the authorized officer may conduct a final site inspection and determine whether you may be released from liability. If you fail to reclaim the land to the satisfaction of the authorized officer, the surface management agency may cite you for noncompliance under its surface management regulations. For land administered by the Bureau of Land Management (BLM), if you fail to reclaim the land to the satisfaction of the authorized officer as required in 43 CFR Subpart 3809, BLM will issue an order of noncompliance under 43 CFR 3809.601(a). If you fail to comply with

SENDER: COMPLETE THIS SECTION

COMPLETE THIS SECTION ON DELIVERY

- Complete items 1, 2, and 3. Also complete item 4 if Restricted Delivery is desired.
- Print your name and address on the reverse so that we can return the card to you.
- Attach this card to the back of the mailpiece, or on the front if space permits.

A. Signature

X

Marshall

Agent

Addressee

B. Received by (Printed Name)

C. Date of Delivery

D. Is delivery address different from item 1? Yes

If YES, enter delivery address below: No

24
15



RECEIVED
BLM 17
GUERTZGEN H

1. Article Addressed to:

DALE F GUERTZGEN
 PO BOX 188
 EVANSTON, WY 82931-0188
 920/RM/AMC102348, AMC195614,
 AMC236811, AMC245377, AMC246075,
 AMC38906 AMC51695 AMC97158

2015 NOV 21 P 3:25

PHOENIX, ARIZONA

3. Service Type

- Certified Mail®
- Registered
- Insured Mail
- Priority Mail Express™
- Return Receipt for Merchandise
- Collect on Delivery

4. Restricted Delivery? (Extra Fee)

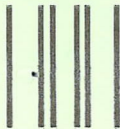
Yes

2. Article Number

(Transfer from service label)

7013 2250 0000 8720 9969


UNITED STATES POSTAL SERVICE



First-Class Mail
Postage & Fees Paid
USPS
Permit No. G-10

- Sender: Please print your name, address, and ZIP+4® in this box•

UNITED STATES
DEPARTMENT OF THE INTERIOR
Bureau of Land Management
Arizona State Office
One N. Central Avenue, Suite 800
Phoenix, AZ 85004-4427



the non-compliance order, BLM may take further action under 43 CFR 3809.604. Failure to conduct reclamation is a prohibited act that may subject you to criminal penalties. See 43 CFR 3809.605(h) and 43 CFR 3809.700.

Appeal Procedures

This decision may be appealed to the Interior Board of Land Appeals, Office of the Secretary, in accordance with the regulations contained in 43 CFR, Part 4, and the enclosed Form 1842-1. If an appeal is taken, your notice of appeal must be filed in this office (at the above address) within 30 days from receipt of this decision. The appellant has the burden of showing that the decision appealed from is in error.

If you wish to file a petition pursuant to regulation 43 CFR 4.21 (58 FR 4939, January 19, 1993) for a stay of the effectiveness of this decision during the time that your appeal is being reviewed by the Board, the petition for a stay must accompany your notice of appeal. A petition for a stay is required to show sufficient justification based on the standards listed below. Copies of the notice of appeal and petition for a stay **must** also be submitted to each party named in this decision and to the Interior Board of Land Appeals and to the appropriate Office of the Solicitor (see 43 CFR 4.413) at the same time the original documents are filed with this office. If you request a stay, you have the burden of proof to demonstrate that a stay should be granted.

Standards for Obtaining a Stay

Except as otherwise provided by law or other pertinent regulation, a petition for a stay of a decision pending appeal shall show sufficient justification based on the following standards:

- (1) The relative harm to the parties if the stay is granted or denied,
- (2) The likelihood of the appellant's success on the merits,
- (3) The likelihood of immediate and irreparable harm if the stay is not granted, and
- (4) Whether the public interest favors granting the stay.

Please include your AMC serial number(s) on all correspondence. If additional information is required, please call RéAnn Myers at 602-417-9413.

Sincerely,



Rebecca Heick
Deputy State Director
Division of Lands, Minerals and Energy

Enclosure(s)

DALE F GUERTZGEN
PO BOX 188
EVANSTON WY 82931-0188

Page 1 of 1

<u>LEAD FILE NUMBER</u>	<u>CLAIM NUMBER</u>	<u>CLAIM NAME</u>
AMC102348	AMC102350	BLACK BOAR #4
AMC195614	AMC195614	JODI #1
AMC195614	AMC195615	JODI #2
AMC195614	AMC195616	JODI #3
AMC195614	AMC195617	JODI #4
AMC195614	AMC195619	JODI #6
AMC236811	AMC236813	GOLD CITY WEST #4
AMC245377	AMC245377	GOLD CITY WEST #1
AMC246075	AMC246076	GOLDEN GATE #4
AMC38906	AMC38906	GOLD BUCKLE
AMC51695	AMC51695	GOLDEN GATE #1
AMC97158	AMC97158	MILLSTE BLUE BIRD #1
AMC97158	AMC97162	BLUE BIRD #5

A Durable Power of Attorney, appointing Terry Stokes agent for Jay M. Finlay, exists for financial decisions and any interest in owned property.

The Power of Attorney covers the AMC numbers listed on the attached sheet.

The Power of Attorney and is located in Lead Case File AMC 38906.

DEPARTMENT OF THE INTERIOR
BUREAU OF LAND MANAGEMENT
MINING CLAIMS

MC Customer Information - With OUT Legal Description
ACTIVE CLAIMS

Run Date: 01/13/2006 10:40 AM

Page 1 of 1

Admin State: AZ
Geo State: AZ

FINLAY JAY
BOX 353
EHRENBERG, AZ 85334

INT-REL: CLAIMANT

CUSTOMER ID: 23739

<u>Serial No</u>	<u>Claim Name/Number</u>	<u>County</u>	<u>Disposition</u>	<u>Int Rel</u>
AMC38906	GOLD BUCKLE	LA PAZ	ACTIVE	CLAIMANT
AMC38907	GOLD BELT NO 1 LODE	LA PAZ	ACTIVE	CLAIMANT
AMC38908	GOLD BELT NO 2 LODE	LA PAZ	ACTIVE	CLAIMANT
AMC38909	GOLD BELT NO 3 LODE	LA PAZ	ACTIVE	CLAIMANT
AMC38910	GOLD BELT NO 4 LODE	LA PAZ	ACTIVE	CLAIMANT
AMC51695	GOLDEN GATE #1	LA PAZ	ACTIVE	CLAIMANT
AMC97158	MILLSTE BLUE BIRD #1	LA PAZ	ACTIVE	CLAIMANT
AMC97159	BLUE BIRD #2	LA PAZ	ACTIVE	CLAIMANT
AMC97162	BLUE BIRD #5	LA PAZ	ACTIVE	CLAIMANT
AMC102348	BLACK BOAR #2	LA PAZ	ACTIVE	CLAIMANT
AMC102349	BLACK BOAR #3	LA PAZ	ACTIVE	CLAIMANT
AMC102350	BLACK BOAR #4	LA PAZ	ACTIVE	CLAIMANT
AMC195614	JODI #1	LA PAZ	ACTIVE	CLAIMANT
AMC195615	JODI #2	LA PAZ	ACTIVE	CLAIMANT
AMC195616	JODI #3	LA PAZ	ACTIVE	CLAIMANT
AMC195617	JODI #4	LA PAZ	ACTIVE	CLAIMANT
AMC195618	JODI #5	LA PAZ	ACTIVE	CLAIMANT
AMC195619	JODI #6	LA PAZ	ACTIVE	CLAIMANT
AMC236813	GOLD CITY WEST #4	LA PAZ	ACTIVE	CLAIMANT
AMC238554	GOLDEN GATE #2	LA PAZ	ACTIVE	CLAIMANT
AMC245377	GOLD CITY WEST #1	LA PAZ	ACTIVE	CLAIMANT
AMC245744	GOLD CITY WEST #3	LA PAZ	ACTIVE	CLAIMANT
AMC246075	GOLDEN GATE #3	LA PAZ	ACTIVE	CLAIMANT
AMC246076	GOLDEN GATE #4	LA PAZ	ACTIVE	CLAIMANT
AMC344354	NO MISTAKE #1	LA PAZ	ACTIVE	CLAIMANT
AMC344355	NO MISTAKE #2	LA PAZ	ACTIVE	CLAIMANT
AMC344706	NO MISTAKE #3	LA PAZ	ACTIVE	CLAIMANT
AMC348282	NORTHSTAR SILVER #1	LA PAZ	ACTIVE	CLAIMANT
AMC349240	NORTHSTAR SILVER #2	LA PAZ	ACTIVE	CLAIMANT
AMC349451	GOLD STAR LODE #1	LA PAZ	ACTIVE	CLAIMANT



United States Department of the Interior

BUREAU OF LAND MANAGEMENT

Arizona State Office
One North Central Avenue
Phoenix, AZ 85004
www.az.blm.gov



*A. Bunda
11/23/05
D. Garcia
11/23/05*

In Reply Refer To:
3833 (AZ-933) AB

AMC 102348, 97158, 38906, 245377,
AMC 245744, 236811, 51695, 238554,
AMC 246075, 195614, 344354, 344706,
AMC 348282, 349239, 349451

NOV 23 2005

CERTIFIED MAIL - RETURN RECEIPT REQUESTED

NOTICE

- ✓ Mr. Jay Finlay : AMC 102348 – 102350, 97158, 97159,
P.O. Box 353 : 97162, 38906 – 38910, 245377, 245744,
Ehrenberg, AZ 85334 : 236813, 51695, 238554, 246075, 246076,
: 195614 - 195619, 344354, 344355, 344706,
: 348282, 349240, 349451
- ✓ Mr. Terry Stokes :
P.O. Box 1505 :
Quartzsite, AZ 85346 :
- ✓ Mr. Dale Guertzgen :
P.O. Box 188 :
Evanston, WY 82931 :

Transfer of Interest Held for Rejection

On February 14, 2005, this office received a quit claim deed transferring the above listed 30 mining claims from Jay Finlay to Terry Stokes. This transfer of interest is being held for rejection because we did not receive the required signature and/or documentation.

The form is signed by Terry Stokes, as attorney-in-fact, for Jay Finlay; however, we received no Power of Attorney giving Terry Stokes the authority to sign legal documents on behalf of Jay Finlay. We must either receive a properly executed Power of Attorney giving Terry Stokes signing authority for Jay Finlay, or as the owner of the mining claims, Mr. Jay Finlay must sign the quit claim deed and have his signature notarized. The transfer cannot be processed until this defect is corrected. Per 43 CFR 3830.94, you are allowed 30 days from the receipt of this notice to correct the defect. If we do not receive the correct documents within the specified timeframe the transfer will not be processed.

*POA for Terry Stokes to sign on behalf of Jay Finlay
received. AB*

SENDER: COMPLETE THIS SECTION

- Complete items 1, 2, and 3. Also complete item 4 if Restricted Delivery is desired.
- Print your name and address on the reverse so that we can return the card to you.
- Attach this card to the back of the mailpiece, or on the front if space permits.

1. Article Addressed to:

NOV 23 2005

MR. DALE GUERTZGEN
BOX 188
EVANSTON, WY 82931

933(AB) AMC102348, 97158, 38906, 245377,
 245744, 236811, 51695, 238554, 246075, 195614,
 344354, 344706, 348282, 349239, 349451

2. Article Number

(Transfer from service label)

7005 1160 0003 7583 2376

COMPLETE THIS SECTION ON DELIVERY

A. Signature

X Sharon Guertzgen Agent
 Addressee

B. Received by (Printed Name)

Sharon Guertzgen Agent
 Addressee

C. Date of Delivery

*12505*D. Is delivery address different from item 1? YesIf YES, enter delivery address below: No


3. Service Type

- Certified Mail Express Mail
 Registered Return Receipt for Merchandise
 Insured Mail C.O.D.

4. Restricted Delivery? (Extra Fee)

 Yes

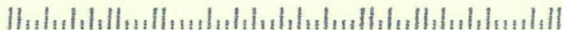
UNITED STATES POSTAL SERVICE



First-Class Mail
Postage & Fees Paid
USPS
Permit No. G-10

- RECEIVED
BUREAU OF
LAND MANAGEMENT
- Sender: Please print your name, address, and ZIP+4 in this box •

2005 DEC 12 12:27
BUREAU OF LAND MANAGEMENT
ARIZONA STATE OFFICE (AZ-933)
ONE NORTH CENTRAL AVENUE
PHOENIX, AZ 85004
ARIZONA STATE OFFICE
PHOENIX, ARIZONA



Please note that AMC344354, 344355, 344706, 348282, 349240, and 349451 are owned by a total of 8 claimants, including Jay Finlay and Terry Stokes. (See attached Serial Register page.) The document we received transfers ownership of Jay Finlay only. The other 7 claimants will remain on the mining claims as owners.

If additional information is required, please contact Amy Bunda at (602) 417-9334. Please include your AMC serial number(s) on all correspondence.

/s/ Ivy J. Garcia

Ivy J. Garcia
Group Administrator,
Lands/Minerals Adjudication and Withdrawals

Enclosure

ABunda:pb:11/22/05

**DEPARTMENT OF THE INTERIOR
BUREAU OF LAND MANAGEMENT**

MINING CLAIMS

(LIVE) Serial Register Page

RunDate/Time: 11/22/05 01:35 PM

Page 1 of 1

01 10-21-1976;090STAT0090;43USC1744
Case Type 384201: PLACER CLAIM
Claim Name: NO MISTAKE #1
Commodity :
Case Disposition: ACTIVE

**Serial Number
AMC344354**

<u>Name & Address</u>	<u>Int Rel</u>	<u>% Interest</u>
ALEXANDER JIM BOX 1346	MANUEL, TX 77578 CLAIMANT	0.000000
BRAUCHT JACK BOX 123	QUARTZSITE, AZ 85346 CLAIMANT	0.000000
FINLAY JAY BOX 353	EHRENBERG, AZ 85334 CLAIMANT	0.000000
JACKSON TAMMY BOX 1505	QUARTZSITE, AZ 85346 CLAIMANT	0.000000
MOLLOY SCOTT BOX 1505	QUARTZSITE, AZ 85346 CLAIMANT	0.000000
MYER DENNIS BOX 353	EHRENBERG, AZ 85334 CLAIMANT	0.000000
NULPH HAROLD BOX 353	EHRENBERG, AZ 85334 CLAIMANT	0.000000
STOKES TERRY BOX 1505	QUARTZSITE, AZ 85346 CLAIMANT	0.000000

<u>Mer Twp</u>	<u>Rng</u>	<u>Sec</u>	<u>Quadrant</u>	<u>District/Resource</u>	<u>County</u>
14	0040N	0210W	023 NW	YUMA FIELD OFFICE	LA PAZ

<u>Act Date</u>	<u>Code</u>	<u>Action</u>	<u>Action Remarks</u>	<u>Receipt Number</u>
01/18/1997	403	LOCATION DATE		
01/28/1997	395	RECORDATION NOTICE RECD		
08/26/2003	482	MAINTENANCE FEE/\$100	2004	738462
08/09/2002	482	MAINTENANCE FEE/\$100	2003	536694
08/03/2001	482	MAINTENANCE FEE/\$100	2002	349578
08/08/2000	482	MAINTENANCE FEE/\$100	2001	164640
08/11/1999	483	SMALL MINER CERT FILED	2000	
08/18/1998	482	MAINTENANCE FEE/\$100	1999	
08/27/1997	482	MAINTENANCE FEE/\$100	1998	
01/28/1997	482	MAINTENANCE FEE/\$100	1997	
08/30/2005	582	MAINTENANCE FEE/\$125	2006	1141542
08/06/2004	582	MAINTENANCE FEE/\$125	2005	931356
10/08/1999	113	ADDITIONAL INFO RECEIVED	RECEIPT 2531989	
08/18/1998	113	ADDITIONAL INFO RECEIVED	RECEIPT 2389412	
08/27/1997	113	ADDITIONAL INFO RECEIVED	RECEIPT 2372692	
01/28/1997	501	ACCT ADV IN LEAD FILE	AMC344354-AMC344355	
01/28/1997	669	LAND STATUS CHECKED		
01/22/1997	404	COUNTY RECORDATION	9700240	

Line Nr Remarks

CERTIFIED MAIL

UNITED STATES
DEPARTMENT OF THE INTERIOR

Bureau of Land Management
Arizona State Office

**AZ
933**

ONE NORTH CENTRAL AVENUE
PHOENIX, ARIZONA 85004

OFFICIAL BUSINESS
PENALTY FOR PRIVATE USE \$300




7005 1160 0003 7583 2352

**MR. JAY FINLAY
BOX 353
EHRENBERG, AZ 85334**

NOV 25 '05

442

12/1
FIRST NOTICE
12/7
SECOND NOTICE
RETURN



2006 JAN 13 P 1:58

RECEIVED
BUREAU OF
LAND MANAGEMENT

UNDELIVERABLE
UNDELIVERED,
UNABLE TO FORWARD

85334+0385-33 8003



PLACE STICKER AT TOP OF ENVELOPE TO THE RIGHT
OF THE RETURN ADDRESS, FOLD AT DOTTED LINE

PHOENIX AZ 850



SENDER: COMPLETE THIS SECTION

- Complete items 1, 2, and 3. Also complete item 4 if Restricted Delivery is desired.
- Print your name and address on the reverse so that we can return the card to you.
- Attach this card to the back of the mailpiece, or on the front if space permits.

1. Article Addressed to: **NOV 23 2005**

MR. JAY FINLAY
BOX 353
EHRENBURG, AZ 85334
 933(AB) AMC102348, 97158, 38906, 245377,
 245744, 236811, 51695, 238554, 246075, 195614,
 344354, 344706, 348282, 349239, 349451

2. Article Number
 (Transfer from service label) **7005 1160 0003 7583 2352**

COMPLETE THIS SECTION ON DELIVERY

A. Signature **X** Agent
 Addressee

B. Received by (Printed Name) C. Date of Delivery

D. Is delivery address different from item 1? Yes
 If YES, enter delivery address below: No

3. Service Type
 Certified Mail Express Mail
 Registered Return Receipt for Merchandise
 Insured Mail C.O.D.

4. Restricted Delivery? (Extra Fee) Yes

23 NOV 2005 PM 11 L



CERTIFIED MAIL™

UNITED STATES
DEPARTMENT OF THE INTERIOR


Bureau of Land Management
Arizona State Office

**AZ
933**

ONE NORTH CENTRAL AVENUE
PHOENIX, ARIZONA 85004



PHOENIX AZ 85004
23 NOV 05 PM 2:23



7005 1160 0003 7583 2369

PHOENIX, AZ [OCR F71] 11/27 09:52

OFFICIAL BUSINESS
PENALTY FOR PRIVATE USE \$300

MR. TERRY STOKES
BOX 1505
QUARTZSITE, AZ 85346

RETURN TO SENDER
 NOT DELIVERABLE AS ADDRESSED
 DELIVERED TO ADDRESSEE
 UNDELIVERED
 RETURN TO SENDER
 RETURN TO SENDER
 RETURN TO SENDER

Name _____
1st Notice 11/25
2nd Notice _____
Return 12/10

853461505
8500479338



SENDER: COMPLETE THIS SECTION

- Complete items 1, 2, and 3. Also complete item 4 if Restricted Delivery is desired.
- Print your name and address on the reverse so that we can return the card to you.
- Attach this card to the back of the mailpiece, or on the front if space permits.

1. Article Addressed to: **NOV 23 2005**

**MR. TERRY STOKES
BOX 1505**

QUARTZSITE, AZ 85346

933(AB) AMC102348, 97158, 38906, 245377,
245744, 236811, 51695, 238554, 246075, 195614,
344354, 344706, 348282, 349239, 349451

COMPLETE THIS SECTION ON DELIVERY

A. Signature Agent
 Addressee
X

B. Received by (*Printed Name*) C. Date of Delivery

D. Is delivery address different from item 1? Yes
If YES, enter delivery address below: No

3. Service Type
 Certified Mail Express Mail
 Registered Return Receipt for Merchandise
 Insured Mail C.O.D.

4. Restricted Delivery? (*Extra Fee*) Yes

2. Article Number
(*Transfer from service label*)

7005 1160 0003 7583 2369



United States Department of the Interior

BUREAU OF LAND MANAGEMENT
YUMA DISTRICT OFFICE
3150 WINSOR AVENUE
YUMA, ARIZONA 85365



IN REPLY REFER TO:

1780 (050)

AMC 102348

September 07, 1995

Arizona Gold Mines
6850 North 86th Street
Scottsdale, AZ 85253

Dear Claimant:

The Colorado River Indian Tribes have asked us to notify you of the Colorado River Indian Tribes' intent to pursue legislative restoration of approximately 16,000 acres of public land to the Reservation (see attached map). A list of holders of land use authorizations, claimants, and their particular interests has been identified to the Tribes. A letter from the Tribes is enclosed.

The Tribe's claim to the lands in question has been considered by the Department of the Interior Solicitor Office, which wrote that "a very compelling case can be made to support Congressional action restoring the area." As this indicates, the United States Congress possesses the authority to restore these lands to the Reservation.

Any questions concerning the legislation should be directed to Eileen Moorhead, Assistant Tribal Attorney at (520) 669-5271. Actions or amendments relating to your land use authorization should continue to be directed to the Bureau of Land Management in accordance with appropriate regulations.

Sincerely,

Judith I. Reed
District Manager

2 Enclosures

- 1 - Tribal Letter (1 p.)
- 2 - Map (1 p.)

cc: AZ 931

Mr. J. Dennis Wells, Deputy State Land Commissioner,
Arizona State Land Department, Phoenix, AZ
U.S. Bureau of Reclamation, Lower Colorado
Regional Office, Boulder City, NV



COLORADO RIVER INDIAN TRIBES

Colorado River Indian Reservation

ROUTE 1, BOX 23-B
TELEPHONE (602) 669-9211
PARKER, ARIZONA 85344

August 21, 1995

In reply, please
refer to _____

Arizona Gold Mines
6850 North 86th Street
Scottsdale, AZ 85253

Dear Claimant:

The Colorado River Indian Tribes wish to inform you about our intention to prepare draft legislation for introduction in the United States Congress, to restore approximately 16,000 acres which were originally a part of our Reservation in the 1800s. The 16,000 acres of land which were removed by the Federal government in 1915 to accommodate mining interests, were lands that held cultural, traditional, historical and ancestral ties to our people and Reservation. The location of the "La Paz Lands" is described on the enclosed map.

According to the Bureau of Land Management (BLM) records, you have an interest within the subject area, and we want to ensure you that all legal interests will be recognized, considered and protected during the legislation process. We welcome any information, comments or questions you may have regarding our legislative initiative.

If necessary, the Tribes are willing to meet with you and your neighbors in a public forum to discuss our intentions and answer your questions in regard to our "La Paz Restoration Lands Project".

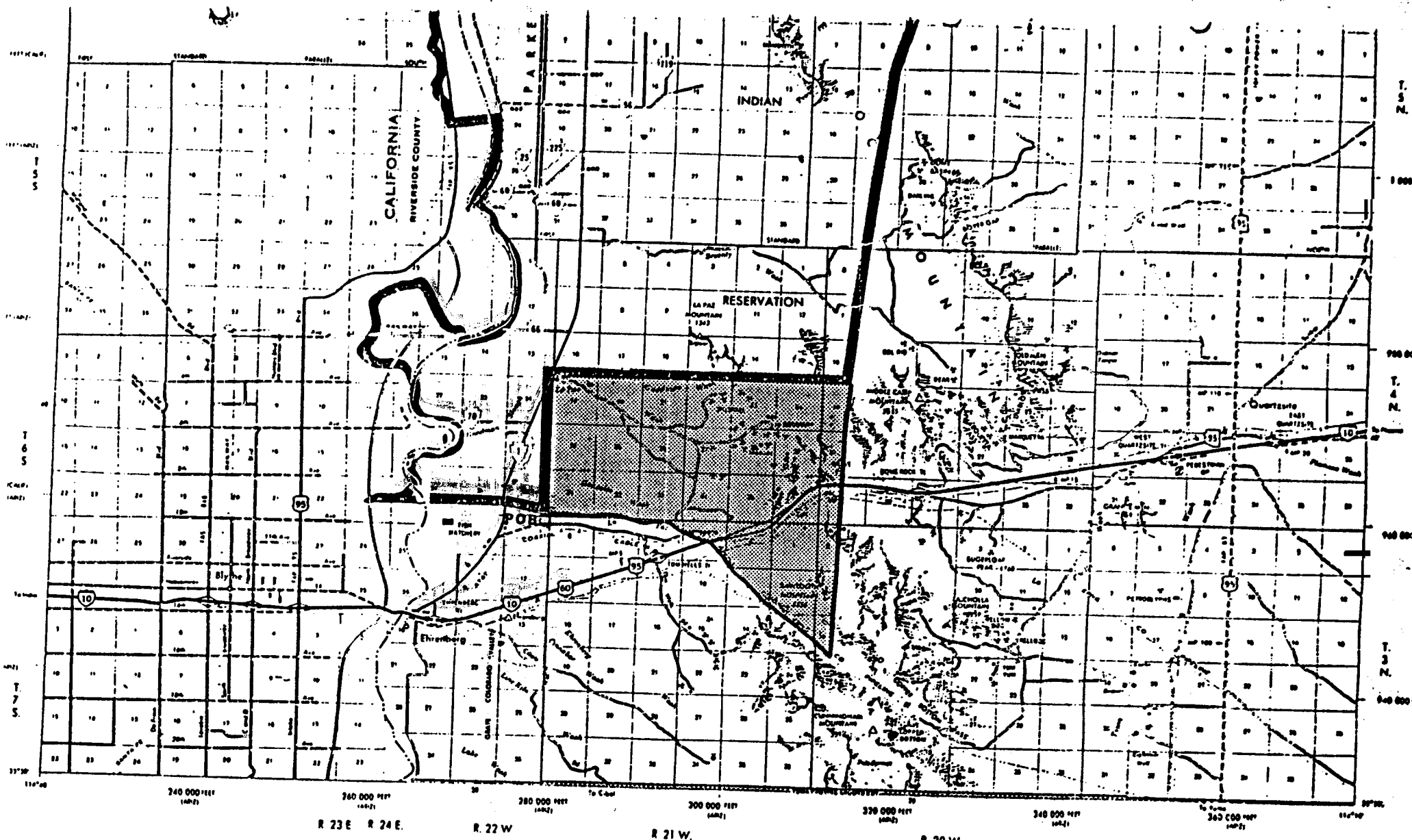
Please contact our Project Coordinator Eileen Moorhead, Assistant Tribal Attorney, at (602) 669-5271 for any details.

Sincerely,

COLORADO RIVER INDIAN TRIBES

A handwritten signature in cursive script, appearing to read "Daniel Eddy, Jr.", written in dark ink.

Daniel Eddy, Jr., Chairman
Tribal Council



COLORADO RIVER INDIAN RESERVATION
 RIVERSIDE COUNTY, CALIFORNIA & YUMA COUNTY, ARIZONA

GENERAL VICINITY MAP

DEL TIERRA ENGINEERING & MINING CORP.

HARVEY W. SMITH, E.M. PRESIDENT

Registered Mining Engineer U.S. Mineral Surveyor

U.S. Approved Title Abstracter

Member Board of Governors of the Arizona Dept. of Mines & Mineral Resources

4310 North Brown Avenue / Suite 3 Scottsdale, Arizona 85251

Tel. 602 / 946-3996

May 13, 1986



*Reproduction of the Colony
Richard - 9/86*
Lois D. Hoffman

Bureau of Land Management
Department of the Interior
P. O. Box 16563
Phoenix, AZ 85011

Gentlemen:

Enclosed are 19 amended lode claim location notices with 1 map attached for the following claims which have been recorded with the La Paz County Recorder:

Pack Sack #s 1-9, Black Boar Ext.,
Black Boar #s 2-4, Blue Bird #s 2-6 and
Millsite Blue Bird #1
lodes

While these are amended notices, we are enclosing a check for \$95.00 for the filing fee inasmuch as the original notices may be defective. Please advise when filing has been completed.

*CASHIER
RETURNED
CHECK
6/2/1986*

Sincerely,

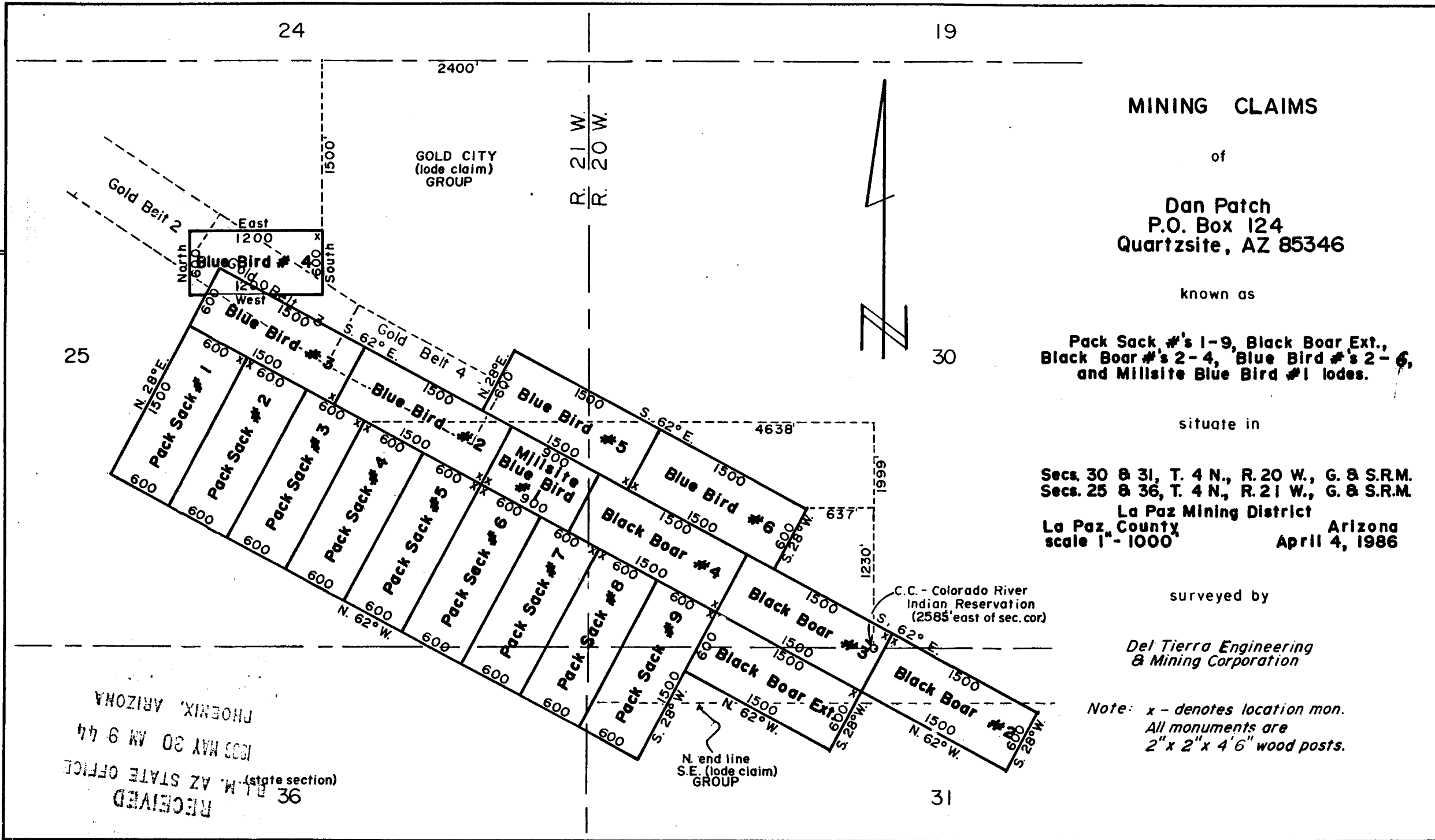
Harvey W. Smith, E.M.
President

RECEIVED
BLM, AZ STATE OFFICE
MAY 30 AM 9:44
PHOENIX, ARIZONA

on computer 6/3/86 cag

HWS/hm

Enclosures - hand carried



MINING CLAIMS

of

**Dan Patch
P.O. Box 124
Quartzsite, AZ 85346**

known as

**Pack Sack #'s 1-9, Black Bear Ext.,
Black Bear #'s 2-4, Blue Bird #'s 2-6,
and Millsite Blue Bird #1 lodes.**

situate in

**Secs. 30 & 31, T. 4 N., R. 20 W., G. & S.R.M.
Secs. 25 & 36, T. 4 N., R. 21 W., G. & S.R.M.
La Paz Mining District
La Paz County Arizona
scale 1" = 1000' April 4, 1986**

surveyed by

*Del Tierra Engineering
& Mining Corporation*

*Note: x - denotes location mon.
All monuments are
2" x 2" x 4'6" wood posts.*

RECEIVED
96 B.L.M. AZ STATE OFFICE
PHOENIX, ARIZONA
1985 MAY 30 AM 9 44

Oct 4 - 85

U.S. Dept. of The Interior
Bureau of Land Management
Ariz. State Office
By 16563
Phoenix Arizona
85011

102348
163429
98667
97158 SR

Dear Sirs;

I did not rec. the large
mining claims assessment reminder
on these claims,

I submitted assessment papers
some time ago.

In inclosing copy as wanted
to be sure recorded in your office.

Thanking you,

Sincerely,

Dorris Parker

RECEIVED
B.L.M. AZ STATE OFFICE

OCT 9 1985

07:45 A.M.
PHOENIX, ARIZONA

INDEXED

5- 852

Agg'davit of Labor And Improvements Made
Indexed Paged And 85- 852
RECORDED IN OFFICE
OF LA PAZ COUNTY, ARIZONA
FEB 26 12 50 PM '85

State of Arizona
County of La Paz



Lois K. Hesse, COUNTY RECORDER

.....
SASE
Request of Lois K. Hesse
I, hereby certify that the within
document was filed for the
Record in La Paz County, State of
Arizona
.....

COUNTY RECORDER
Lois K. Hesse

BY N/A
Deputy

Lois K. Hesse Being duly sworn deposes and say's
she is a Citizen of the United States, and more than Twenty-
one years of age.
And resides at Quartzsite Az. In La Paz County Az.
And is Personally Acquainted with La Paz Mining District,
La Paz County Az.

	Docket	Page's	BLM-Serial NO's.
Black Boar # 2	1126	105	A MC102348
" " # 3	1126	107	Thru-A MC102350
" " # 4	1126	108	
" " Extension 1274		744	A MC 163429

	Docket	Page's	BLM Serial No's
Blue Bird #1	1339	255-796	#2 Thru #6
#2 #3 #4 #5		253-250	A MC97159
#6			A MC 97163
			Millsite A Mc 97158

RECEIVED
B.L.M. AZ STATE OFFICE

OCT 9 1985

07.45 A.M.
PHOENIX, ARIZONA

Pack Sack	Docket	Pages	BLM Serial No's
#1 To #9	1150	992-993	#1 Thru #6
	1151	995-997	A MC 98667-98672
		999	#7 thru #9
			A MC 98673-98675


All Claims are Contiguous 98673

Work done by D.C.P. California Placer, Mining, Co.
That Between the 23rd & 26th in the Month of FEB.
Work performed, in excess of legal requirements, work consist-
ing of Building New road and working and improving
existing Road.
I, have expended Legal Amt. Req. All work completed for 1985
Pursuant to A.R.S. 208 as amended, the above claims being
Located Mainly in SW 1/4 Sec. 30 T 4N Range 20W.

Lois K. Hesse SUBSCRIBED AND SWORN BEFORE ME

Month 2 Day 26 1985

My Commission Expires Lois K. Hesse
Notary Public



Box 2816

Quartzsite AZ,

85346

U.S. Dept. of the Interior

Bureau of Land Management

Arizona State Office

Box 16563

Phoenix, AZ

85011

43

November 10, 1980

Ms. Dorris Parker
Box 1005
Quartzsite, Arizona 85346

Dear Ms. Parker:

In response to your letter dated November 6, 1980, here are the correct serial numbers for Black Boar #2 thru #4 mining claims, A MC 102348 thru A MC 102350.

Your location notice show the claims are located in T. 4N., R. 20W., sec. 30. Please submit a map or sketch showing the locations of the Black Boar #2 thru #4 mining claims within 160-acre quadrant of a section (quarter section) so that we may properly note our records.

We are enclosing a land description diagram to assist you.

Sincerely,

 Robert L. Peterson

Robert L. Peterson
Chief, Branch of Records
and Data Management

Enclosures

Pbailey;cjs

U. S. Dept of The Interior
Bureau of Land Management
Arizona , State Office
2400 Valley Bank Center

Quartzsite Az. 85346

November- 6-'80

Robert L. Peterson
Chief, Branch Of Records
and Data Management

ARIZONA STATE OFFICE
BU. LAND MANAGEMENT

NOV 7 1980

7:45 A.M.
PHOENIX, ARIZONA

Dear Sir;

In going over my , paper's prior to sending in my Delecration to my Claims, Come across an error in assigning me my number's on the BLACK BOAR CLAIMS.

Inclosed is a copy of the letter I, wrote concerning these Claims. Also, a copy of your letter in return. And a copy of the reciept, for fee sent. I, noted the (3) and thought I, was covered on all 3 I, would like to have this number as soon as possible, Please. I, was already to send in my intent to hold, my Claims , but noted this error.

Concerned. *RP*

Sincerely,

Dorris Parker

Dorris Parker

BOX 1005

Quartzsite, Az.

85346

3. enclosed

RP

August 19-'80

ARIZONA STATE OFFICE
BU. LAND MANAGEMENT

NOV 7 1980

7:45 A.M.
PHOENIX, ARIZONA

U. S. Dept. of The Interior
Bureau of Management
Arizona State Office
2400 Valley Bank Center

Robert L. Peterson
Chief, Branch of Records
And Data Management

Dear Sir;

Inclosed herein, is the required information . Along
with a copy of Your letter to me.
Hope this is satisfactory.

Inclosed is a receipt for the Reg. Fee for the --
Mining Claims Black Boar 's NO's 2-3-4.

So far I, have not rec'd Serial No's For these ? I, will have
to send Copies of the Affidavit of Labor without this info.

Sincerely,

Harrie Parker

Form 1370-20
(November 1967)

UNITED STATES
DEPARTMENT OF THE INTERIOR
BUREAU OF LAND MANAGEMENT

No. 964974

11-23-79

DATE

Special instructions will be assigned later

PARENT SERIAL NUMBER

Arizona State Office
2400 Valley Bank Center
Phoenix, Arizona 85073

Mining Claim Location Notices (3): Black Bear #2 - #4
APPLICANT:

REMITTER IF DIFFERENT THAN APPLICANT: ARIZONA STATE OFFICE
BU. LAND MANAGEMENT

Dorris Parker
Box 1005
Quartzsite, AZ 85346

NOV 7 1980

7:45 A.M.

PURPOSE	INFORMATION IN THIS COLUMN IS FOR OFFICE USE ONLY.	PHOENIX, ARIZONA
FILING FEE EARNED	14X6875(11)	15.00
ADVANCE FILING FEE AND/OR RENTAL		30.00

REFER TO THE ABOVE CASE SERIAL NUMBER IN ALL CORRESPONDENCE.

PLEASE INFORM THIS OFFICE OF ANY CHANGE IN ADDRESS

NOTE: This notice is a receipt for monies paid the United States. If these monies are for required fees in connection with your application to lease, purchase, enter, or otherwise acquire an interest in public lands or resources, this receipt is not an authorization to utilize the land applied for and it does not convey any right, title, or interest in the land for which application is made.

RECEIPT

ARIZONA STATE OFFICE
BU. LAND MANAGEMENT

NOV 7 1980

7:45 A.M.
PHOENIX, ARIZONA

IN REPLY REFER TO

A MC 102348 and
A MC 102349 (952)



United States Department of the Interior

BUREAU OF LAND MANAGEMENT

ARIZONA STATE OFFICE
2400 VALLEY BANK CENTER
PHOENIX, ARIZONA 85073

August 25, 1980

Ms. Dorris Parker
Box 1005
Quartzsite, Arizona 85346

Dear Mrs. Parker:

Thank you for providing the dates of location for the six Pack Sack claims.

The following are the serial numbers assigned to your claims filed in this office November 23, 1979.

<u>Serial Number</u>	<u>Name of Claim</u>
A MC 102348 thru A MC 102349	Black Boar #2 thru #4

Please refer to the claim names and the serial numbers in any future correspondence.

A photocopy of your recorded Affidavit of Labor Performed or Notice of Intent to Hold for the 1979-1980 assessment year should be filed in this office on or before December 30, 1980. To be acceptable, the affidavit must show the work done during the period noon September 1, 1979 to noon September 1, 1980. No fee is required.

Sincerely,

Robert L. Peterson
Chief, Branch of Records
and Data Management

one number missing?
RP

Enclosure:
Regulations 43 CFR 3833

BOX 1005

Quartzsite, Az. 85346

Parker



US DEPT OF THE INTERIOR

U.S. BUREAU OF LAND MANAGEMENT

ARIZONA STATE OFFICE

2400 VALLEY BANK CENTER

PHOENIX,

ARIZONA

CERTIFIED

P07 6462365

MAIL

853

~~85346~~

August 25, 1980

Ms. Dorris Parker
Box 1005
Quartzsite, Arizona 85346

Dear Mrs. Parker:

Thank you for providing the dates of location for the six Pack Sack claims.

The following are the serial numbers assigned to your claims filed in this office November 23, 1979.

<u>Serial Number</u>	<u>Name of Claim</u>
A MC 102348 thru A MC 102349	Black Boar #2 thru #4

Please refer to the claim names and the serial numbers in any future correspondence.

A photocopy of your recorded Affidavit of Labor Performed or Notice of Intent to Hold for the 1979-1980 assessment year should be filed in this office on or before December 30, 1980. To be acceptable, the affidavit must show the work done during the period noon September 1, 1979 to noon September 1, 1980. No fee is required.

Sincerely,

/s/ Robert L. Peterson

Robert L. Peterson
Chief, Branch of Records
and Data Management

Enclosure:
Regulations 43 CFR 3833
BAhearn:dj

Form 1370-20
(November 1967)

UNITED STATES
DEPARTMENT OF THE INTERIOR
BUREAU OF LAND MANAGEMENT

No. 964974

11-23-79

DATE

Serial Numbers will be assigned later*

PARENT SERIAL NUMBER

Arizona State Office
2400 Valley Bank Center
Phoenix, Arizona 85073

Mining Claim Location Notices (3): Black Boar #2 - #4

APPLICANT:

REMITTER IF DIFFERENT FROM APPLICANT

SUBJECT

Dorris Parker
Box 1005
Quartzsite, AZ 85346

ARIZONA STATE OFFICE
BU. LAND MANAGEMENT

AUG 22 1980

PURPOSE	7:45 A.M. PHOENIX, ARIZONA	AMOUNT
FILING FEE EARNED	INFORMATION IN THIS COLUMN IS FOR OFFICE USE ONLY. 14X6875(11)	15 00
ADVANCE FILING FEE AND/OR RENTAL		30 00

*Have Not Rec'd Serial No's for
above?*

REFER TO THE ABOVE CASE SERIAL NUMBER IN ALL CORRESPONDENCE.

PLEASE INFORM THIS OFFICE OF ANY CHANGE IN ADDRESS

NOTE: This notice is a receipt for monies paid the United States. If these monies are for required fees in connection with your application to lease, purchase, enter, or otherwise acquire an interest in public lands or resources, this receipt is not an authorization to utilize the land applied for and it does not convey any right, title, or interest in the land for which application is made.

RECEIPT



United States Department of the Interior

BUREAU OF LAND MANAGEMENT

ARIZONA STATE OFFICE
2400 VALLEY BANK CENTER
PHOENIX, ARIZONA 85073

102348
IN REPLY REFER TO

A MC 98665 thru
A MC 98675 (952)

August 12, 1980

ARIZONA STATE OFFICE
BU. LAND MANAGEMENT

CERTIFIED MAIL - RETURN RECEIPT REQUESTED

Ms. Dorris Parker
Box 1005
Quartzsite, Arizona 85346

AUG 22 1980

PHOENIX, ARIZONA

Dear Ms. Parker:

This letter is to identify the serial numbers we have assigned to your mining claim location notices filed in this office on March 20, 1980.

<u>Serial Number</u>	<u>Name of Claim</u>
A MC 98665 and 98666	Saddle Star No. 1 and No. 2
A MC 98667 thru 98672	Pack Sack No. 1 thru No. 6
A MC 98673 thru 98675	Pack Sack #7 thru #9

Please refer to the claim names and the serial numbers in any future correspondence.

A photocopy of your recorded Affidavit of Labor Performed or Notice of Intent to Hold for the 1980-1981 assessment year should be filed in this office on or before December 30, 1981. To be acceptable, the affidavit must show the work done during the period noon September 1, 1980 to noon September 1, 1981. No fee is required.

The regulations in 43 CFR 3833.1-2(c), copy enclosed, require the date of location be provided for each claim. The location notices for the Pack Sack No. 1 thru No. 3, A MC 98667 thru 98669, and Pack Sack No. 6 thru No. 9, A MC 98672 thru 98675, do not show a date of location.

You will have 30 days from the date of receipt of this letter to notify us of the missing dates of location for the six Pack Sack claims. Failure to comply will cause a decision to be issued which rejects the six claims, and it will be necessary for you to refile under the requirements of 43 CFR 3833.1-2.

Sincerely,

Robert L. Peterson
Chief, Branch of Records
and Data Management

Enclosure

August 19-'80

U. S. Dept. of The Interior
Bureau of Management
Arizona State Office
2400 Valley Bank Center

ARIZONA STATE OFFICE
BU. LAND MANAGEMENT

AUG 22 1980

7:45 A.M.
PHOENIX, ARIZONA

Robert L. Peterson
Chief, Branch of Records
And Data Management

Dear Sir;

Inclosed herein, is the required information . Along
with a copy of Your letter to me.
Hope this is satisfactory.

Inclosed is a receipt for the Reg. Fee for the --
Mining Claims Black Boar 's NO's 2-3-4.

So far I, have not rec'd Serial No's For these ? I, will have
to send Copies of the Affidavit of Labor without this info.

Sincerely,

Harris Parker

*P.S. Please note - back of ea
Notice of Mining Location -
7. Indef slip as owed, of
Duv. Originals -*

HP

NOTICE!!

These documents have been scanned!

Do not place un-scanned documents beneath this notice!

Do not remove this notice from this file!

GPO Jacket No. 560-102
Print Order 61540
Rise Business Services, LLC
Job=AZ15 8/14/2019



Box Number= AZ15226



Claim Begin-End: AMC102348-AMC102350

3 Transfers



AZ15226-7

AMC113312-AMC116478

Amc 102348 245744
 97158 236811
 38906 51695
 2005-00816 245377 238554
 Page 1 of 1
 Requested By: DALE GUERTZGNE
 SHELLY D BAKER, RECORDER
 OFFICIAL RECORDS OF LA PAZ COUNTY, AZ
 02-11-2005 04:03 PM Recording Fee \$14.00
 246075
 195614



APN: _____
 Recording Requested by and mail documents and statement to:
 Name: Dale Guertzgne
 Address: P. O. Box 188
 City/State/Zip: Evanston, WY 82931
 Nevada Legal Forms & Books, INC 870-8977
 www.legalformsus.com

RPTT: _____ QUIT CLAIM DEED EXEMPT A 6

THIS INDENTURE WITNESSETH That the Grantor Terry Stokes for and in consideration of \$10.00 and other value received does hereby QUITCLAIM the right, title and interest, if any, which GRANTOR may have in all that real property, the receipt of which is hereby acknowledged, to the GRANTEE: DALE F. GUERTZGEN. All that real property, including specifically ALL MINERAL RIGHTS, situated in the City (near Ehrenberg) county of (La Paz) State of ARIZONA bounded and described as follows: (Set forth legal or commonly known address.)

Name of Claim	BLM#	Location Date	Sec	TwN	Rgn
Black Boar #2	AMC 102348	08/26/79	31, 30	4N	20W
Black Boar #3	AMC 102349	08/26/79	30, 31	4N	20W
Black Boar #4	AMC 102350	08/26/79	31, 25	4N	21W
Millisite Blue Bird #1	AMC 97158	12/03/79	25, 30	4N	21W
Blue Bird #2	AMC 97159	12/31/70	23	4N	21W
Blue Bird #5	AMC 97162	12/30/79	25, 30	4N	21W
Gold Belt #1	AMC 38907	02/18/37	23, 24, 25, 26	4N	21W
Gold Belt #2	AMC 38908	02/18/37	25	4N	21W
Gold Belt #3	AMC 38909	02/18/37	25	4N	21W
Gold Belt #4	AMC 38910	02/18/37	25	4N	21W
Note: Amended	AMC same				
Gold Buckle	AMC 38906	09/04/66	23, 24	4N	21W
Note: Amended	AMC same	05/20/79			
Gold City West #1	AMC 245377	10/16/85	26	4N	21W
Gold City West #3	AMC 245744	11/04/85	23	4N	21W
Gold City West #4	AMC 236813	02/23/83	23	4N	21W
Note: Amended	AMC same				
Golden Gate #1	AMC 51695	07/06/74	23	4N	21W
Golden Gate #2	AMC 238554	05/15/58	23	4N	21W
Golden Gate #3	AMC 246075	11/11/85	23	4N	21W
Golden Gate #4	AMC 246076	11/11/85	23	4N	21W
Jodi #1	AMC 195614	04/20/83	26	4N	21W
Jodi #2	AMC 195615	04/20/83	26	4N	21W
Jodi #3	AMC 195616	04/20/83	26	4N	21W
Jodi #4	AMC 195617	04/20/83	23	4N	21W
Jodi #5	AMC 195618	04/20/83	23	4N	21W
Jodi #6	AMC 195619	04/20/83	23	4N	21W
No Mistake #1	AMC 344354	01/18/97	23	4N	21W
No Mistake #2	AMC 344355	01/18/97	23	4N	21W
No Mistake #3	AMC 344706	02/17/97	24	4N	21W
Northstar Silver #1	AMC 348282	09/19/97	24	4N	21W
Northstar Silver #2	AMC 349240	11/15/97	19	4N	20W
Gold Star Lode #1	AMC 349451	12/23/97	23	4N	21W

Together will all and singular and appurtenances thereunto belonging or in any way appertaining to.

IN WITNESS WHEREOF, I have hereunto set my hand on this 11 day of February, 2005.


Terry Stokes (Grantor's Signature), Terry Stokes (Print Grantor's Name)

STATE OF NEVADA)
 COUNTY OF CLARK)

On this 11 day of February, 2005 personally appeared before me, Terry Stokes personally known to me to be the person whose name is subscribed to the above instrument and who acknowledged the he freely executed this instrument.

WITNESS MY HAND AND OFFICIAL SEAL.

Agnes Young
 Notary Public
 My Commission Expires: 3-13-07



RECEIVED
 B.L.M. AZ STATE OFFICE
 2005 FEB 14 A 9:43
 PHOENIX, ARIZONA

ENTERED INTO COMPUTER
 2/1/06 AB

30
 AME

United States Department of the Interior
Bureau of Land Management
 BUSINESS & SUPPORT SVCS DIV
 222 N CENTRAL AVE
 PHOENIX, AZ 85004 -2203
 Phone: (602) 417-9200

Receipt	
No:	1025793

Transaction #: 1062045
Date of Transaction: 02/14/2005
CUSTOMER: DALE GUERTZGEN BOX 188 EVANSTON, WY 82931

LINE #	QTY	DESCRIPTION	REMARKS	UNIT PRICE	TOTAL
1	1.00	LOCATABLE MINERALS / MINING CLAIMS-NOT NEW-UNADJUD, ONE AUTH NO. ONLY / MINING CLAIM MONEY RECEIVED (455) CASES: AMC102348/\$150.00	TRF/30	- n/a -	150.00
TOTAL:					\$150.00

PAYMENT INFORMATION	
NOTE: Items will appear on credit card statement as "Bureau of Land Management".	
1	AMOUNT: \$150.00
	POSTMARKED: N/A
	TYPE: CREDIT CARD
	RECEIVED: 02/14/2005
	NAME: GUERTZGEN, DALE BOX 188 EVANSTON WY 82931
	CARD NO: XXXXXXXXXXXXX3826
	AUTH CODE: 055837
	NAME ON CARD: GUERTZGEN/MELVIN
	EXPIRES: 03/31/2007
	SIGNATURE:

REMARKS

This receipt was generated by the automated BLM Collections and Billing System and is a paper representation of a portion of the official electronic record contained therein.

BILL OF SALE

In consideration of values received, Jay Finlay does hereby sell and transfer ownership of the following properties to Terry Stokes:

Water well registration No. 55-512660 file No. B(421) 23 DAC

Water well registration No. 55-512942 file No. B(4-21) 23 ACC

water well registration No. 55-wr526627 file No. B(421) 23 ACC

All mining claims held by Jay Finlay including but not limited to the Goodman claims.

PLEASE SEE ATTACHED

All mining equipment, vehicles, tools and property located on the aforementioned mining claims including trucks and generators.

Amc 102348
Amc 97158
Amc 38906
Amc 245377
Amc 245744

Amc 236811
Amc 51695
Amc 238554
Amc 246075
Amc 195614

Amc 344354
Amc 344706
Amc 348282
Amc 349239
Amc 349451

[Signature]
Terry Stokes -

[Signature]
Terry Stokes

Attorney in fact for Jay Finlay

[Signature]
Witness


[Signature]
Witness

RECEIVED
B.L.M. AZ STATE OFFICE
2005 FEB 14 A 9:43
PHOENIX, ARIZONA

SUBSCRIBED and SWORN to before me this 31 day of July, 2004.

STATE OF NEVADA, Clark COUNTY

[Signature]
NOTARY PUBLIC



Terry Stokes
PO Box 353
Ehrenberg, AZ 85334

ENTERED INTO COMPUTER
1/31/06 QB

POA on file for Terry Stokes to act on behalf of Jay Finlay

<u>Name of Claim</u>	<u>BLM#</u>	<u>Location Date</u>	<u>Sec</u>	<u>Twn</u>	<u>Rgn</u>
Black Boar #2	102348	08/26/79	31, 30	4N	20W
Black Boar #3	102349	08/26/79	30, 31	4N	20W
Black Boar #4	AMC 102350	08/26/79	31, 25	4N	21W
Millisite Blue Bird #1	AMC 97158	12/03/79	25, 30	4N	21W
Blue Bird #2	AMC 97159	12/31/70	23	4N	21W
Blue Bird #5	AMC 97162	12/30/79	25, 30	4N	21W
Gold Belt #1	AMC 38907	02/18/37	23, 24, 25, 26	4N	21W
Gold Belt #2	AMC 38908	02/18/37	25	4N	21W
Gold Belt #3	AMC 38909	02/18/37	25	4N	21W
Gold Belt #4	AMC 38910	02/18/37	25	4N	21W
Note: Amended	AMC same				
Gold Buckle	AMC 38906	09/04/66	23, 24	4N	21W
Note: Amended	AMC same	05/20/79			
Gold City West #1	AMC 245377	10/16/85	26	4N	21W
Gold City West #3	AMC 245744	11/04/85	23	4N	21W
Gold City West #4	AMC 236813	02/23/83	23	4N	21W
Note: Amended	AMC same				
Golden Gate #1	AMC 51695	07/06/74	23	4N	21W
Golden Gate #2	AMC 238554	05/15/58	23	4N	21W
Golden Gate #3	AMC 246075	11/11/85	23	4N	21W
Golden Gate #4	AMC 246076	11/11/85	23	4N	21W
Jodi #1	AMC 195614	04/20/83	26	4N	21W
Jodi #2	AMC 195615	04/20/83	26	4N	21W
Jodi #3	AMC 195616	04/20/83	26	4N	21W
Jodi #4	AMC 195617	04/20/83	23	4N	21W
Jodi #5	AMC 195618	04/20/83	23	4N	21W
Jodi #6	AMC 195619	04/20/83	23	4N	21W
No Mistake #1	AMC 344354	01/18/97	23	4N	21W
No Mistake #2	AMC 344355	01/18/97	23	4N	21W
No Mistake #3	AMC 344706	02/17/97	24	4N	21W
Northstar Silver #1	AMC 348282	09/19/97	24	4N	21W
Northstar Silver #2	AMC 349240	11/15/97	19	4N	20W
Gold Star Lode #1	AMC 349451	12/23/97	23	4N	21W

RECEIVED
 B.L.M. AZ STATE OFFICE
 2005 FEB 14 A 9:47
 PHOENIX, ARIZONA

30
 JMC

United States Department of the Interior
Bureau of Land Management
 BUSINESS & SUPPORT SVCS DIV
 222 N CENTRAL AVE
 PHOENIX, AZ 85004 -2203
 Phone: (602) 417-9200

Receipt	
No:	1025789

Transaction #: 1062040
Date of Transaction: 02/14/2005
CUSTOMER: DALE GUERTZGEN BOX 188 EVANSTON, WY 82931

LINE #	QTY	DESCRIPTION	REMARKS	UNIT PRICE	TOTAL
1	1.00	LOCATABLE MINERALS / MINING CLAIMS-NOT NEW-UNADJUD, ONE AUTH NO. ONLY / MINING CLAIM MONEY RECEIVED (455) CASES: AMC102348/\$150.00	TRF/30	- n/a -	150.00
TOTAL:					\$150.00

PAYMENT INFORMATION			
NOTE: Items will appear on credit card statement as "Bureau of Land Management".			
1	AMOUNT:	\$150.00	POSTMARKED: N/A
	TYPE:	CREDIT CARD	RECEIVED: 02/14/2005
	NAME:	GUERTZGEN, DALE BOX 188 EVANSTON WY 82931	
	CARD NO:	XXXXXXXXXXXX3826	AUTH CODE: 084462
	NAME ON CARD:	GUERTZGEN/MELVIN	
	EXPIRES:	03/31/2007	
	SIGNATURE:		

REMARKS

This receipt was generated by the automated BLM Collections and Billing System and is a paper representation of a portion of the official electronic record contained therein.

AMC 38906
(see attached)
list for remainder
of case files
affected & their
lead case file #s

**GENERAL DURABLE POWER OF ATTORNEY
FOR FINANCIAL DECISIONS**

I, **JAY M. FINLAY**, as Principal, of **LAS VEGAS, NEVADA**, hereby appoint **TERRY STOKES** as my agent, for me and in my name with reference to any interest from time to time owned by me in property, real or personal, wherever located ("property"), other matters in which I from time to time may have a personal or financial interest.

1. To deposit in or withdraw from any bank, trust company, savings association, safe deposit company, broker or other depository or agent any moneys or other property and to examine or receive related records, including canceled checks. To endorse all checks and drafts made payable to me and/or the Trust and collect the proceeds, to sign in my name checks on all accounts in my name or in the name of the Trust, to withdraw funds from said accounts, to open accounts in my name or in the name of my Trust.

2. To open and enter on my behalf any safe deposit box rented or held by me alone or jointly with others at any time to deposit in such box and to remove from such box any part or all of the contents thereof including any security or tangible personal property, as often and as freely as I could do if personally present, to cancel or modify the lease under which such box is rented and to surrender or exchange the same.

3. To pay my ordinary household expenses; to pay the costs of medical nursing, hospital, convalescent and other health care and treatment, and to make application for insurance, pension or employee benefits related to such health care and treatment.

4. To retain, invest in, acquire by purchase, subscription, lease, rental or otherwise manage, sell, contract to purchase or sell, grant obtain, or exercise options to purchase, options to sell or conversion rights, assigns, transfer, convey, deliver, endorse, exchange, pledge, mortgage, abandon, improve, replace, repair, maintain, insure, lease or rent for any term and otherwise deal with all property; to sign transfer documents, including deeds, in connection with the sale, lease or purchase of real and personal property.


5. To enter upon and demand possession, or maintain, manage, improve, subdivide, resubdivide, raze, alter, replace, repair, maintain, dedicate, vacate, partition, release, lease, rent or renew, amend or extend leases or rental agreements for any term, contract to make leases or rental agreements, grant options to lease or to rent or to purchase the whole or any part of the reversion, contract regarding the manner of fixing present or future rentals, grant or reserve easements or other rights or charges of any kind on or with respect to, and cultivate, irrigate and operate, all interest in real estate now or hereafter owned by me, including beneficial interest in any trust and leasehold interests, and related improvements, equipment and supplies, alone or with others, by general or limited partnerships, trust agreements, joint ventures, corporations, associations,

CERTIFIED TRUE STATE OF ARIZONA
MOTOR VEHICLE DIVISION
A15280

Unless the context requires otherwise, words denoting the masculine shall include the feminine and the neuter and vice versa, and words denoting the singular shall include the plural and vice versa.

Effective Date: The appointment of **TERRY STOKES** as my agent shall be effective immediately.

I, **JAY M. FINLAY**, the Principal, sign my name to this Durable Power of Attorney for Financial Decisions on AUGUST 9, 2004, and being first duly sworn, do declare to the undersigned authority that I sign and execute this instrument as my Durable Power of Attorney for Financial Decisions and that I sign it willingly, or willingly direct another to sign for me, that I execute it as my free and voluntary act for the purposes expressed in this Durable Power of Attorney for Financial Decisions and that I am eighteen (18) years of age or older, of sound mind and under no constraint or undue influence.




JAY M. FINLAY

STATE OF NEVADA)
) ss.
COUNTY OF CLARK)

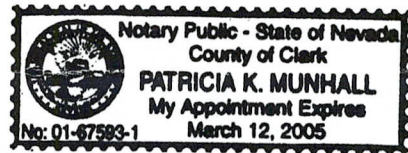
On AUGUST 9, 2004, before me, the undersigned, a Notary Public in and for said County and State, personally appeared **JAY M. FINLAY** known to me (or proved to me on the basis of satisfactory evidence) to be the person whose name is subscribed to the foregoing instrument, and acknowledged to me that he/she executed the same.

WITNESS my hand and official seal.

My Commission Expires:



Notary Public



PHOENIX, ARIZONA
2005 OCT 29 A 11:55
RECEIVED
B.L.M. AZ STATE OFFICE

CERTIFIED TRUE & EXACT COPY

STATE OF ARIZONA
MOTOR VEHICLE DIVISION
A5240

DEPARTMENT OF THE INTERIOR
BUREAU OF LAND MANAGEMENT
MINING CLAIMS

MC Customer Information - With OUT Legal Description
ACTIVE CLAIMS

Run Date: 01/13/2006 10:40 AM

Page 1 of 1

Admin State: AZ
Geo State: AZ

FINLAY JAY
BOX 353
EHRENBERG, AZ 85334

INT-REL: CLAIMANT

CUSTOMER ID: 23739

<u>Serial No</u>	<u>Claim Name/Number</u>	<u>County</u>	<u>Disposition</u>	<u>Int Rel</u>
AMC38906	GOLD BUCKLE	LA PAZ	ACTIVE	CLAIMANT
AMC38907	GOLD BELT NO 1 LODE	LA PAZ	ACTIVE	CLAIMANT
AMC38908	GOLD BELT NO 2 LODE	LA PAZ	ACTIVE	CLAIMANT
AMC38909	GOLD BELT NO 3 LODE	LA PAZ	ACTIVE	CLAIMANT
AMC38910	GOLD BELT NO 4 LODE	LA PAZ	ACTIVE	CLAIMANT
AMC51695	GOLDEN GATE #1	LA PAZ	ACTIVE	CLAIMANT
AMC97158	MILLSTE BLUE BIRD #1	LA PAZ	ACTIVE	CLAIMANT
AMC97159	BLUE BIRD #2	LA PAZ	ACTIVE	CLAIMANT
AMC97162	BLUE BIRD #5	LA PAZ	ACTIVE	CLAIMANT
AMC102348	BLACK BOAR #2	LA PAZ	ACTIVE	CLAIMANT
AMC102349	BLACK BOAR #3	LA PAZ	ACTIVE	CLAIMANT
AMC102350	BLACK BOAR #4	LA PAZ	ACTIVE	CLAIMANT
AMC195614	JODI #1	LA PAZ	ACTIVE	CLAIMANT
AMC195615	JODI #2	LA PAZ	ACTIVE	CLAIMANT
AMC195616	JODI #3	LA PAZ	ACTIVE	CLAIMANT
AMC195617	JODI #4	LA PAZ	ACTIVE	CLAIMANT
AMC195618	JODI #5	LA PAZ	ACTIVE	CLAIMANT
AMC195619	JODI #6	LA PAZ	ACTIVE	CLAIMANT
AMC236813	236811 GOLD CITY WEST #4	LA PAZ	ACTIVE	CLAIMANT
AMC238554	GOLDEN GATE #2	LA PAZ	ACTIVE	CLAIMANT
AMC245377	GOLD CITY WEST #1	LA PAZ	ACTIVE	CLAIMANT
AMC245744	GOLD CITY WEST #3	LA PAZ	ACTIVE	CLAIMANT
AMC246075	GOLDEN GATE #3	LA PAZ	ACTIVE	CLAIMANT
AMC246076	GOLDEN GATE #4	LA PAZ	ACTIVE	CLAIMANT
AMC344354	NO MISTAKE #1	LA PAZ	ACTIVE	CLAIMANT
AMC344355	NO MISTAKE #2	LA PAZ	ACTIVE	CLAIMANT
AMC344706	NO MISTAKE #3	LA PAZ	ACTIVE	CLAIMANT
AMC348282	NORTHSTAR SILVER #1	LA PAZ	ACTIVE	CLAIMANT
AMC349240	349239 NORTHSTAR SILVER #2	LA PAZ	ACTIVE	CLAIMANT
AMC349451	GOLD STAR LODE #1	LA PAZ	ACTIVE	CLAIMANT

LEAD CASE FILES AFFECTED BY POWER OF ATTORNEY

STATE OF _____)
COUNTY OF _____) ss
Witness my hand and Official Seal.
Indexed Paged Blotted

I hereby certify that the within instrument was
filed for record in _____ County,
State of _____
County Recorder

No. _____
Book _____ Page _____
Date: _____
Request of: _____

By _____ Deputy _____ Fee _____

When recorded, mail to: Jay Finlay Box 353 Ehrenberg Az. 85334

QUITCLAIM DEED

AMC. 102348
AMC. 97158
AMC 38906
AMC. 245377
AMC 245744
AMC 236811
AMC 51695
AMC 238554
AMC 246075
AMC 195614

KNOW ALL MEN BY THESE PRESENTS:

That I (we) Arizona Gold Mines Inc. Dan Patch President
the undersigned, for the consideration of Ten Dollars, and other valuable considerations, do hereby release, remise, and
forever quitclaim unto Jay Finlay of Box 353 Ehrenberg Az. 85334

all right, title and interest in that certain property situated in LA PAZ
State of ARIZONA, and described as follows:

24 Lode Mining claims as further described in the
attached exhibit A. To this document. Their names and
their B.L.M. (Bureau of Land Management) numbers are
shown.

RECEIVED
B.L.M. STATE OFFICE
2000 MAY 16 A 11: 02
PHOENIX, ARIZONA

Dated April 24 - 2000


x Dan Patch
President

ACKNOWLEDGMENT

State of Arizona)
County of Maricopa) ss.

This Quitclaim Deed was acknowledged before me, the undersigned Notary Public, this 24 day of
April, 2000, by Dan Patch

Anissa Joanne Bonner
Notary Public



ENTERED IN COMPUTER
5/23/00 not
PM 6/1/00

EXHIBIT A

<u>Name of Claim</u>	<u>BLM #</u>	<u>Location Date</u>	<u>Yuma County Recorder</u>	
			<u>Docket</u>	<u>Page</u>
Black Boar #2	AMC 102348	08/26/79	1126	105
Black Boar #3	AMC 102349	08/26/79	1126	107
Black Boar #4	AMC 102350	08/26/79	1126	108
Millisite Blue Bird #1	AMC 97158	12/30/79	1139	255
Blue Bird #2	AMC 97159	12/31/79	1139	796
Blue Bird #5	AMC 97162	12/30/79	1139	251
Gold Belt #1	AMC 38907	02/18/37	35	179
Gold Belt #2	AMC 38908	02/18/37	35	180
Gold Belt #3	AMC 38909	02/18/37	35	181
Gold Belt #4	AMC 38910	02/18/37	35	182
Note: Amended	AMC same		146	599-60
Gold Buckle	AMC 38906	09/04/66	445	146
Note: Amended	AMC same	05/20/79	1088	892-89
Gold City West #1	AMC 245377	10/16/85		
Gold City West #3	AMC 245744	11/04/85		
Gold City West #4	AMC 236813	02/23/83		
Note: Amended	AMC same			
Golden Gate #1	AMC 51695	07/06/74		
Golden Gate #2	AMC 238554	05/15/85		
Golden Gate #3	AMC 246075	11/11/85		
Golden Gate #4	AMC 246076	11/11/85		
Jodi #1	AMC 195614	04/20/83		
Jodi #2	AMC 195615	04/20/83		
Jodi #3	AMC 195616	04/20/83		
Jodi #4	AMC 195617	04/20/83		
Jodi #5	AMC 195618	04/20/83		
Jodi #6	AMC 195619	04/20/83		

RECEIVED
 B.L.M. STATE OFFICE
 2000 MAY 16 A 11:02
 PHOENIX, ARIZONA

24 x 35.00
TGS.

Recording Requested By

And When Recorded Mail To:

Jay Finlay
Box 353
Ehrenberg Az
85334



2000-02103
Page 1 of 3
PATRICIA L WALL, RECORDER
OFFICIAL RECORDS OF LA PAZ COUNTY, AZ
04/25/2000 04:46 PM Recording Fee \$10.00

(This space reserved for recording information)

CAPTION HEADING: Mining Claim DEED

RECEIVED
BLM. AZ STATE OFFICE
2000 MAY 16 A 11:02
PHOENIX, ARIZONA

United States Department of the Interior
Bureau of Land Management
 BUSINESS & SUPPORT SVCS DIV
 222 N CENTRAL AVE
 PHOENIX, AZ 85004 -2203
 Phone: (602) 417-9200

Receipt	
No:	119170

Transaction #: 130958
Date of Transaction: 05/16/2000

CUSTOMER: JAY FINLAY
 BOX 353
 EHRENBERG, AZ 85334

LINE #	QTY	COMMODITY / SUBJECT / ACTION / PRODUCT	REMARKS	UNIT PRICE	TOTAL
1	24	LOCATABLE MINERALS / MINING CLAIMS / TRANSFER OF INTEREST SVC CHARGE \$5 (1930)		\$5.00	\$120.00
2	3	IAC PRODUCTS / COPIES / CASEFILE/DOCUMENT COPIES / COPIES (B/W UP TO 11X17)-\$.13/P		\$0.13	\$0.39

TOTAL: **\$120.39**

PAYMENT INFORMATION			
1	AMOUNT:	\$120.39	POSTMARKED: N/A
	TYPE:	CHECK	RECEIVED: 05/16/2000
	CHECK NO:	1371	
	NAME:	FINLAY, JAY BOX 9000-1505 QUARTZSITE, AZ 85346	

REMARKS

ATTENTION MINING: PLEASE USE THE EHRENBERG, AZ ADDRESS FOR MINING CORRESPONDENCE

CASE SERIAL NUMBER INFORMATION		
TRNS #	LINE #	CASES
130958	1	AMC102348, AMC102349, AMC102350, AMC195614, AMC195615, AMC195616, AMC195617, AMC195618, AMC195619, AMC236813, AMC238554, AMC245377, AMC245744, AMC246075, AMC246076, AMC38906, AMC38907, AMC38908, AMC38909, AMC38910, AMC51695, AMC97158, AMC97159, AMC97162
130958	2	- n/a -

This receipt was generated by the automated BLM Collections and Billings System and is a paper representation of a portion of

RYLEY, CARLOCK & APPLEWHITE

A PROFESSIONAL ASSOCIATION
ATTORNEYS AT LAW
2600 THE ARIZONA BANK BUILDING
101 NORTH FIRST AVENUE
PHOENIX, ARIZONA 85003-1973
602 / 258-7701

TWENTY-FOUR HOUR TELECOPIER
602 / 257-9582

EAST VALLEY OFFICE

ALMA SCHOOL CORPORATE CENTER
1811 SOUTH ALMA SCHOOL ROAD
SUITE 286
MESA, ARIZONA 85210-5803
602 / 831-8333
TWENTY-FOUR HOUR TELECOPIER
602 / 820-6041

SUN CITY OFFICE

BELL PLAZA PROFESSIONAL BLDG.
10451 PALMERAS DRIVE
SUITE L-201
SUN CITY, ARIZONA 85373-2013
602 / 933-0134

FRANCIS J. RYLEY
(1907-1982)

GEORGE READ CARLOCK
WILLIAM F. WILDER
W. JOHN LISCHER
CHARLES L. CHESTER
DAVID L. CASE
A. DANIEL SHEFFIELD, JR.
RICHARD N. MORRISON
CHARLES W. WHETSTINE
WILLIAM R. CONNEALY
NORMAN D. JAMES
WILLIAM E. FARRELL
MICHAEL D. MOBERLY
J. GRANT WALKER
LINDA S. BATTS
SUSAN M. SOLOMON
TODD C. NELSON
KEVIN FALLON MCCARTHY
JAMES F. WEES
MATTHEW P. MILLEA

SAM P. APPLEWHITE III
N. WARNER LEE
JAMES D. O'NEIL
JAMES E. BROPHY III
PAUL M. B. DE BLANK
MICHAEL J. BROPHY
ABIGAIL CARSON BERGER
CLARKE H. GREGER
CAROLYN S. SHORT
MARK V. SCHEEHLE
MICHAEL C. COX
RICHARD E. ONEY
MICHAEL P. RIPP
SHERYL A. SWEANY
DARRA LYNN RAYNDON
BRENDA M. MOODY
ROBERT S. BORNHOFT
JOHN C. LEMASTER
DAVID E. SHEIN

February 10, 1988

**CERTIFIED MAIL
RETURN RECEIPT REQUESTED**

Arizona State Office
Bureau of Land Management
3707 N. 7th Street, 3d Floor
Phoenix, AZ 85014

Re: Notice of Transfer of Interest

Dear Sir:

I am the attorney for Arizona Gold Mines, Inc., an Arizona corporation. On behalf of the Corporation and pursuant to 43 C.F.R. §3833.3, notice is hereby given that ownership of the unpatented mining claims described below located in La Paz County, Arizona, has been transferred to Arizona Gold Mines, Inc. In connection with the transfer, the following information is submitted:

1. The unpatented mining claims which are the subject of the Notice are attached as Exhibit "A" to the enclosed recorded quit claim deed;
2. The federal serial numbers assigned to the aforementioned claims are shown on the Exhibit "A";
3. The owner of the unpatented mining claims and the owner's mailing address is as follows:

Arizona Gold Mines, Inc.
6850 North 86th Street
Scottsdale, AZ 85253

**RECEIVED
B.L.M. AZ STATE OFFICE**

FEB 11 1988

**7:45 A.M.
PHOENIX, ARIZONA**

~~47721~~ 211662
57400 235289
47733 237429
57340 238555
~~57340~~ 195614
~~57348~~ 198879
57429 201073
40490 249172
42714 51695

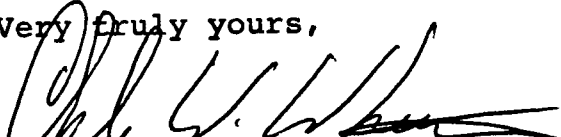
238554
246075
102348
163429
97158
98667
245377
245744
236811
49007
38906
266291
lji

RYLEY, CARLOCK & APPLEWHITE

Arizona State Office
February 10, 1988
Page Two

This Notice is hereby filed solely to comply with
the Federal Land Policy and Management Act and 43 C.F.R. §3833.3.

Very truly yours,



Charles W. Whetstone

CWW:ct
Enclosure

cc: Daniel L. Patch

RECEIVED
B.L.M. AZ STATE OFFICE

FEB 11 1988

7:45 A.M.
PHOENIX, ARIZONA

RECORDED AT THE
REQUEST OF: *AWJ*

WHEN RECORDED MAIL)

Charles W. Whetstine
Ryley, Carlock & Applewhite
101 N. First Avenue, #2600
Phoenix, AZ 85003

88-0336

QUIT CLAIM DEED

For the consideration of Ten Dollars (\$10.00) and other valuable consideration, DANIEL L. PATCH and ANGIE PATCH, husband and wife, and Daniel L. Patch, Trustee of the PATCH LIVING TRUST, under Trust Agreement dated March 10, 1982, as amended, hereby quit claim to ARIZONA GOLD MINES, INC., an Arizona corporation, all right, title, and interest in the real property described on Exhibit "A" attached hereto and incorporated herein by reference, including all rights in any and all leases involving said real property, situated in La Paz County, Arizona.

Pursuant to Arizona Revised Statutes, Section 33-404(B), the names and addresses of the beneficiaries for whom the Trustee held title to the property are: Daniel L. Patch and Angie Patch, husband and wife, 6850 N. 86th Street, Scottsdale, Arizona 85253.

This deed is exempt from the affidavit and fee required by Chapter 10, Title 42, Arizona Revised Statutes, by virtue of Arizona Revised Statutes, Section 42-1614(A)(6), since this deed is to unpatented mining claims.

This deed is dated the 7th day of January, 1988.

RECEIVED
B.L.M. AZ STATE OFFICE

FEB 11 1988

7:45 A.M.
PHOENIX, ARIZONA

Daniel L. Patch
Daniel L. Patch

Angie Patch
Angie Patch

Daniel L. Patch
Daniel L. Patch, Trustee
of the PATCH LIVING TRUST,
under Trust Agreement dated
March 10, 1982, as amended.

ON COMPUTER
2-17-88 *EP*

STATE OF ARIZONA)
County of Maricopa)ss:

The foregoing instrument was acknowledged before me this 7th day of January, 1988, by Daniel L. Patch and Angie Patch, husband and wife.

SEAL

My Commission Expires:

Dec 13, 1988

Charlene Terry
Notary Public

STATE OF ARIZONA)
County of Maricopa)ss:

The foregoing instrument was acknowledged before me this 7th day of January, 1988, by Daniel L. Patch, Trustee.

My Commission Expires:

Dec 13, 1988

Charlene Terry
Notary Public

SEAL

EXHIBIT "A"

88-0336 RECEIVED

BLM. AZ STATE (

La Paz County, Arizona
FEB 11 1985

Name of Claim	Yuma County Book	Page	BLM Number	Location Date	Sec	Twp	Range
G & P #1	1283	610-611	AMC 170728	5/19/82	26	4N	21W

Located in Section 26, Township 4 North, Range 21 West, Gila and Salt River Base and Meridian, La Paz Mining District, La Paz County, Arizona.

Name of Claim	La Paz County Document Number	BLM Number	Location Date	Sec	Twp	Range
Gold City #1	83-006422	AMC 211662	12/6/83	19	4N	20W
Gold City #2	83-006423	AMC 211663	12/6/83	19	4N	20W
Gold City #3	83-006424	AMC 211664	12/6/83	19	4N	20W
Gold City #4	83-006425	AMC 211665	12/6/83	19	4N	20W
Gold City #5	83-006426	AMC 211666	12/6/83	24	4N	21W
Gold City #6	83-006427	AMC 211667	12/6/83	24	4N	21W
Gold City #7	83-006428	AMC 211668	12/10/83	19	4N	20W
Gold City #8	83-006428	AMC 211669	12/10/83	19	4N	20W
Gold City #9	85-001244	AMC 235389	3/17/85	19	4N	20W
Gold City #10	85-001245	AMC 235390	3/17/85	19	4N	20W
Gold City #11	85-001246	AMC 235391	3/17/85	19	4N	20W
Gold City #12	85-002129	AMC 237429	4/15/85	19	4N	20W
Gold City #13	85-002130	AMC 237430	4/15/85	19	4N	20W
Gold City #14	85-002131	AMC 237431	4/15/85	24	4N	21W
Gold City #15	85-002132	AMC 237432	4/15/85	24	4N	21W
Gold City #16	85-002133	AMC 237433	4/15/85	24	4N	21W
Gold City #17	85-002134	AMC 237434	4/15/85	24	4N	21W
Gold City #18	85-002135	AMC 237435	4/15/85	24	4N	21W
Gold City #19	85-002136	AMC 237436	4/15/85	24	4N	21W
Gold City #20	85-002137	AMC 237437	4/15/85	24	4N	21W
Gold City #21	85-002138	AMC 237438	4/15/85	24	4N	21W
Gold City #22	85-002139	AMC 237439	4/15/85	24	4N	21W
Gold City #23	85-002140	AMC 237440	4/15/85	24	4N	21W
Gold City #24	85-002141	AMC 237441	4/15/85	24	4N	21W
Gold City #25	85-002142	AMC 237442	4/15/85	24	4N	21W
Gold City #26	85-002143	AMC 237443	4/15/85	24	4N	21W
Gold City #27	85-002144	AMC 237444	4/15/85	24	4N	21W
Gold City #28	85-002145	AMC 237445	4/15/85	24	4N	21W
Gold City #29	85-002146	AMC 237446	4/15/85	24	4N	21W
Gold City #30	85-002147	AMC 237447	4/15/85	24	4N	21W
Gold City #31	85-002148	AMC 237448	4/15/85	24	4N	21W
Gold City #32	85-002149	AMC 237449	4/15/85	24	4N	21W
Gold City #33	85-002150	AMC 237450	4/15/85	24	4N	21W
Gold City #34	85-002151	AMC 237451	4/15/85	25	4N	21W
Gold City #35	85-002152	AMC 237452	4/15/85	25	4N	21W
Gold City #36	85-002153	AMC 237453	4/15/85	25	4N	21W
Gold City #37	85-002154	AMC 237454	4/15/85	25	4N	21W
Gold City #38	85-002155	AMC 237455	4/15/85	25	4N	21W
Gold City #39	85-002156	AMC 237456	4/15/85	25	4N	21W
Gold City #40	85-002157	AMC 237457	4/15/85	30	4N	20W
Gold City No. 41 thru 45	85-2501 thru 85-2506	AMC 238555 thru AMC 238559	5/10/85	(25) (30)	4N	20W 21W

Located in Sections 24 and 25 of Township 4 North, Range 21 West, G & SRB & M, La Paz Mining District, and Sections 19 and 30 of Township 4 North, Range 20 West, G & SRB & M, La Paz Mining District, and Section 30 of Township 4 North, Range 20 West, G & SRB & M, La Paz Mining District, La Paz County, Arizona.

EXHIBIT "A"

88-0336

Name of Claim	Dkt/Pg or Recording # of ORIGINAL LOCATION		BLM Number	Location		La Paz County, Arizona		
	NOTICE!			Date	Sec	Twp	Rng	
Jodi #1	83-001745	1-2	AMC 195614	4/26/83	26	4N	21W	
Jodi #2	83-001746	1-2	AMC 195615	4/26/83	26	4N	21W	
Jodi #3	83-001747	1-2	AMC 195616	4/26/83	26	4N	21W	
Jodi #4	83-001748	1-2	AMC 195617	4/26/83	23	4N	21W	
Jodi #5	83-001749	1-2	AMC 195618	4/26/83	23	4N	21W	
Jodi #6	83-001750	1-2	AMC 195619	4/26/83	23	4N	21W	
Jodi #7	83-002372		AMC 198879	5/09/83	25	4N	21W	
Jodi #8	83-002339		AMC 198880	5/09/83	25	4N	21W	
Jodi #9	83-002340		AMC 198881	5/09/83	25	4N	21W	
Jodi #10	83-002341		AMC 198882	5/16/83	26	4N	21W	
Jodi #11	83-002342		AMC 198883	5/16/83	26	4N	21W	
Jodi #12	83-002343		AMC 198884	5/18/83	26	4N	21W	
Jodi #13	83-002344		AMC 198885	5/18/83	25	4N	21W	
Jodi #14	83-002345		AMC 198886	5/18/83	25	4N	21W	
Jodi #15	83-002346		AMC 198887	5/18/83	25	4N	21W	
Jodi #16	83-002347		AMC 198888	5/16/83	26	4N	21W	
Jodi #17	83-002348		AMC 198889	5/16/83	26	4N	21W	
Jodi #18	83-002349		AMC 198890	5/18/83	26	4N	21W	
Jodi #19	83-002350		AMC 198891	5/18/83	25	4N	21W	
Jodi #20	83-002351		AMC 198892	5/18/83	25	4N	21W	
Jodi #21	83-002352		AMC 198893	5/18/83	25	4N	21W	
Jodi #22	83-002353		AMC 198894	5/18/83	25	4N	21W	
Jodi #23	83-002354		AMC 198895	5/18/83	25	4N	21W	
Jodi #24	83-002355		AMC 198896	5/18/83	25	4N	21W	
Jodi #25	83-002356		AMC 198897	5/18/83	25	4N	21W	
Jodi #26	83-002357		AMC 198898	5/21/83	26-35	4N	21W	
Jodi #27	83-002358		AMC 198899	5/21/83	26-35	4N	21W	
Jodi #28	83-002359		AMC 198900	5/21/83	26-35	4N	21W	
Jodi #29	83-002360		AMC 198901	5/21/83	25-36	4N	21W	
Jodi #30	83-002361		AMC 198902	5/21/83	25-36	4N	21W	
Jodi #31	83-002362		AMC 198903	5/21/83	25-36	4N	21W	
Jodi #32	83-002363		AMC 198904	5/20/83	24	4N	21W	
Jodi #33	83-002364		AMC 198905	5/20/83	24	4N	21W	
Jodi #34	83-002365		AMC 198906	5/20/83	24	4N	21W	
Jodi #35	83-002366		AMC 198907	5/21/83	26-35	4N	21W	
Jodi #36	83-002367		AMC 198908	5/21/83	26	4N	21W	
Jodi #37	83-002368		AMC 198909	5/21/83	26-35	4N	21W	
Jodi #38	83-002369		AMC 198910	5/21/83	26	4N	21W	
Jodi #39	83-002370		AMC 198911	5/21/83	26-35	4N	21W	
Jodi #40	83-002371		AMC 198912	5/21/83	26	4N	21W	
Jodi #41	83-002372		AMC 201073	6/23/83	26	4N	21W	
Jodi #42	83-002373		AMC 201074	6/23/83	26	4N	21W	
Jodi #43	83-002374		AMC 201075	6/23/83	26	4N	21W	
Jodi #44	83-002375		AMC 249172	2/28/86	26	4N	21W	
Golden Gate #1	816 668		AMC 51695		23	4N	21W	
	Yuma County							
Golden Gate #2	85-2514		AMC 238554	5/28/85	23	4N	21W	
Golden Gate #3	85-4942		AMC 246075	11/14/85	23	4N	21W	
Golden Gate #4	85-4943		AMC 246076	11/14/85	23	4N	21W	

RECEIVED

B.L.M. AZ STATE OFFICE

FEB 11 1988

7:45 A.M.
PHOENIX, ARIZONA

EXHIBIT "A"

88-0336

Name of Claim	Yuma County Recorder		BLM Federal Serial No.	Location Date	La Paz County, Arizona		
	Docket	Page			Sec	Twp	Rnge
Black Boar #2	1126	105	AMC 102348	08-26-79	31,30	4N	20 W
Black Boar #3	1126	107	AMC 102349	08-26-79	30,31	4N	20 W
Black Boar #4	1126	108	AMC 102350	08-26-79	31	4N	20 W
Black Boar Ext.	1274	744-745	AMC 163429	03-15-82	& 25 31,30	4N	21 W 20 W
Millsite							
Bluebird #1	1139	255	AMC 97158	12-30-79	25	4N	21 W
Blue Bird #2	1139	796	AMC 97159	12-31-79	& 30	4N	20 W
Blue Bird #3	1139	253	AMC 97160	12-30-79	25	4N	21 W
Blue Bird #4	1139	250	AMC 97161	12-30-79	25	4N	21 W
Blue Bird #5	1139	615	AMC 97162	12-30-79	25	4N	21 W
Blue Bird #6	1139	873	AMC 97163	12-31-79	& 30 30	4N	20 W 20 W
Pack Sack #1	1150, 992-993-994		AMC 98667	02-03-82	25	4N	21 W
Pack Sack #2	1150	995-996	AMC 98668	02-03-82	25	4N	21 W
Pack Sack #3	1150	997-998	AMC 98669	02-03-82	25	4N	21 W
Pack Sack #4	1150	999-1000	AMC 98670	02-03-82	25	4N	21 W
Pack Sack #5	1151	01-02	AMC 98671	02-03-82	25	4N	21 W
Pack Sack #6	1151	03-04	AMC 98672	02-03-82	25,36	4N	21 W
Pack Sack #7	1151	05-06	AMC 98673	02-03-82	25,36	4N	21 W
Pack Sack #8	1151	07-08	AMC 98674	02-03-82	& 30	4N	20 W
Pack Sack #9	1151	09-10	AMC 98675	02-03-82	25,36 & 30,31 31,30	4N	21 W 20 W 20 W
					& 36	4N	21 W

The mining claims above described are located in the La Paz Mining District, Sections 25 and 36, Township 4 North, Range 21 West, and Sections 30 and 31, Township 4 North, Range 20 West, the Gila and Salt River Base and Meridian, in La Paz County, Arizona, as recorded in the office of the Yuma County Recorder, Arizona.

Gold City West #1	85451	AMC 245377	10-16-85	26	4N	21W
Gold City West #2	85452	AMC 245378	10-16-85	23	4N	21W
Gold City West #3	854820	AMC 245744	11-04-85	23	4N	21W
Gold City West #4	854821	AMC 236813	11-04-85	23	4N	21W
Gold City West #5	854822	AMC 236812	11-04-85	23	4N	21W
Gold City West #6	854823	AMC 236811	11-06-85	24	4N	21W

RECEIVED
B.L.M. AZ STATE OFFICE

FEB 11 1988

7:45 A.M.
PHOENIX, ARIZONA

EXHIBIT "A"

88-0336

<u>Claim No.</u>	<u>Recordation Date</u>	<u>Docket</u>	<u>Page</u>	<u>BLM Recordation No.</u>	<u>Sec T. Rng</u>
Jackpot	Amended 12/17/59	271	286	AMC 47722.	4-9 3N 18W
	9/15/59	263	417		
Jackpot Extension	12/09/70	629	125	AMC 47721.	4 3N 18W
The Ada K. formerly	9/03/75	874	715	AMC 47723.	4 3N 18W
"Brandy"	1/25/66	425	778		
Bonus #1	3/11/74	798	252	AMC 47724.	4 3N 18W
Bonus #2	3/11/74	798	253	AMC 47725.	4 3N 18W
Bonus #3	3/11/74	798	254	AMC 47726.	5 3N 18W
Bonus #4	3/11/74	798	255	AMC 47727.	5 3N 18W
Bonus #5	3/14/74	798	872	AMC 47728.	4 3N 18W
Bonus #6	3/14/74	798	873	AMC 47729.	4 3N 18W
Bonus #7	3/14/74	798	874	AMC 47730.	4 3N 18W
Bonus #8	3/14/74	798	875	AMC 47731.	4 3N 18W
Bonus #9	3/14/74	798	876	AMC 47732.	4 3N 18W

RECEIVED
B.L.M. AZ STATE OFFICE
FEB 11 1988
7:45 A.M.
PHOENIX, ARIZONA

Note: Bonus #1 thru #9 were Amended as follows:

12/19/77 1011 611 thru 619

	<u>Recordation Date</u>				
Valle de Cobre #1	2/21/75	846	33	AMC 57400.	4 5N 17W
Valle de Cobre #2	2/21/75	846	34	AMC 57401.	4 5N 17W
Valle de Cobre #3	2/21/75	846	35	AMC 57402.	4 5N 17W
Valle de Cobre #4	2/21/75	846	36	AMC 57403.	4 5N 17W
Valle de Cobre #5	2/21/75	846	37	AMC 57404.	4 5N 17W
Valle de Cobre #6	2/21/75	846	38	AMC 57405.	4 5N 17W
Valle de Cobre #7	2/21/75	846	39	AMC 57406.	4-9 5N 17W
Valle de Cobre #8	2/21/75	846	40	AMC 57407.	4-9 5N 17W
Cobre del Norte #1	2/21/75	845	997	AMC 57408.	3 5N 17W
Cobre del Norte #2	2/21/75	845	998	AMC 57409.	3 5N 17W
Cobre del Norte #3	2/21/75	845	999	AMC 57410.	3-4 5N 17W
Cobre del Norte #4	2/21/75	845	1000	AMC 57411.	3 5N 17W
Cobre del Norte #5	2/21/75	846	1	AMC 57412.	3 5N 17W
Cobre del Norte #6	2/21/75	846	2	AMC 57413.	3-4 5N 17W
Cobre del Norte #7	2/21/75	846	3	AMC 57414.	3-4 5N 17W
Cobre del Norte #8	2/21/75	846	4	AMC 57415.	3 5N 17W
Cobre del Norte #9	2/21/75	846	5	AMC 57416.	3-4 5N 17W
Cobre del Norte #10	2/21/75	846	6	AMC 57417.	3-4 5N 17W
Cobre del Norte #11	2/21/75	846	7	AMC 57418.	4-9 5N 17W
Cobre del Norte #12	2/21/75	846	8	AMC 57419.	3-4-9-10 5N 17W
Cobre del Norte #13	2/21/75	846	9	AMC 57420.	9-10 5N 17W
Cobre del Norte #14	2/21/75	846	10	AMC 57421.	4-9 5N 17W
Cobre del Norte #15	2/21/75	846	11	AMC 57422.	9 5N 17W
Cobre del Norte #16	2/21/75	846	12	AMC 57423.	9-10 5N 17W
Cobre del Norte #17	2/21/75	846	13	AMC 57424.	9-10 5N 17W
Cobre del Norte #18	2/21/75	846	14	AMC 57425.	9 5N 17W
Cobre del Norte #19	2/27/75	846	735	AMC 57426.	9 5N 17W
Cobre del Norte #20	2/27/75	846	736	AMC 57427.	9 5N 17W
Cobre del Norte #21	2/27/75	846	737	AMC 57428.	9 5N 17W
Hidden Valley #1	2/21/75	846	22	AMC 47733	20-21 5N 17W
Hidden Valley #2	2/21/75	846	23	AMC 47734	21 5N 17W
Hidden Valley #3	2/21/75	846	24	AMC 47735	21 5N 17W

EXHIBIT "A"

88-0336

<u>Claim No.</u>	<u>Recordation Date</u>	<u>Docket</u>	<u>Page</u>	<u>BLM Recordation No.</u>	<u>Sec</u>	<u>T.</u>	<u>Rm</u>
Hidden Valley #4	2/21/75	846	25	AMC 47736	21-28	5N	17
Hidden Valley #5	2/21/75	846	26	AMC 47737	28	5N	17
Hidden Valley #6	2/21/75	846	27	AMC 47738	28	5N	17
Hidden Valley #7	2/21/75	846	28	AMC 47739	21-28	5N	17
Hidden Valley #8	2/21/75	846	29	AMC 47740	21-28	5N	17
Connector #1	11/12/75	883	845	AMC 47741	20	5N	17
Connector #2	11/12/75	883	846	AMC 47742	20-28-29	5N	17
Sunset #1	2/21/75	846	30	AMC 47743	21	5N	17
Sunset #2	2/21/75	846	31	AMC 47744	21	5N	17
Sunset #3	2/21/75	846	32	AMC 47745	21	5N	17
Sunset #4	11/17/75	884	529	AMC 47746	21	5N	17
Dangie #2	2/21/75	846	16	AMC 47747	21-28	5N	17
Dangie #3	2/21/75	846	17	AMC 47748	20-21	5N	17
Dangie #4	2/21/75	846	18	AMC 47749	20	5N	17
Dangie #5	2/21/75	846	19	AMC 47750	20	5N	17
Dangie #6	2/21/75	846	20	AMC 47751	20	5N	17
Dangie #7	2/21/75	846	21	AMC 47752	20-21	5N	17
Dangie #1	2/21/75	846	15	AMC 57394	3-10	5N	17
Shepard	8/29/56	175	116	AMC 57340	9	5N	17
Southern Exposure		83	335	AMC 57341	8-17	5N	17
Southern Exposure #1		83	336	AMC 57342	8-9	5N	17
Tough Nut	8/29/56	175	115	AMC 57343	8	5N	17
Tough Nut #2		671	491	AMC 57344	8	5N	17
Carole Anne Group #1	5/15/74	807	424	AMC 57346	9	5N	17
Carole Anne Group #2	5/15/74	807	425	AMC 57347	9	5N	17
Carole Anne Group #3	5/15/74	807	426	AMC 57348	9	5N	17
Carole Anne Group #4	5/15/74	807	427	AMC 57349	9	5N	17
Carole Anne Group #5	5/15/74	807	428	AMC 57350	9	5N	17
Carole Anne Group #6	5/15/74	807	429	AMC 57351	4-9	5N	17
Carole Anne Group #7	5/15/74	807	430	AMC 57352	4-9	5N	17
Carole Anne Group #8	5/15/74	807	431	AMC 57353	4	5N	17
Carole Anne Group #9	5/15/74	807	432	AMC 57354	4-5	5N	17
Carole Anne Group #10	5/15/74	807	433	AMC 57355	4-5	5N	17
Plomosa A-1		668	899	AMC 57356	9	5N	17
Plomosa A-2		668	900	AMC 57357	9	5N	17
Plomosa A-3		668	901	AMC 57358	9	5N	17
Plomosa A-4		668	902	AMC 57359	9	5N	17
Plomosa A-5		668	903	AMC 57360	8-9	5N	17
Plomosa A-6		668	904	AMC 57361	8-9	5N	17
Plomosa A-7		668	905	AMC 57362	8-9	5N	17
Plomosa A-8		668	906	AMC 57363	8-9	5N	17
Plomosa A-9		668	907	AMC 57364	8-9	5N	17
Plomosa A-10		668	908	AMC 57365	8-9	5N	17
Plomosa B-1		668	909	AMC 57366	8-9	5N	17
Plomosa B-2		668	910	AMC 57367	4-8-9	5N	17
Plomosa B-3		668	911	AMC 57368	4-8-9	5N	17
Plomosa B-4		668	912	AMC 57369	4-5	5N	17
Plomosa B-5		668	913	AMC 57370	5	5N	17
Plomosa B-6		668	914	AMC 57371	5-8	5N	17
Plomosa B-7		668	915	AMC 57372	5-8	5N	17
Plomosa B-8		668	916	AMC 57373	8	5N	17
Plomosa B-9		668	917	AMC 57374	8	5N	17
Plomosa B-10		668	918	AMC 57375	8	5N	17
Plomosa C-1		663	650	AMC 57376	8	5N	17
Plomosa C-2		663	651	AMC 57377	8	5N	17

RECEIVED
B.L.M. AZ STATE OFFICE

FEB 11 1988

7:45 A.M.
PHOENIX, ARIZONA

EXHIBIT "A"

88-0336

<u>Claim No.</u>	<u>Recordation Date</u>	<u>Docket</u>	<u>Page</u>	<u>BLM Recordation No.</u>	<u>Sec</u>	<u>T.</u>	<u>Reg</u>
Plomosa C-3		663	652	AMC 57378	8	5N	17W
Plomosa C-4		663	653	AMC 57379	8	5N	17W
Plomosa C-5		663	654	AMC 57380	8	5N	17W
Plomosa C-6		663	655	AMC 57381	7-8	5N	17W
Plomosa C-7		663	655	AMC 57382	7-8	5N	17W
Plomosa C-8		663	656	AMC 57383	8	5N	17W
Plomosa C-9		663	657	AMC 57384	8	5N	17W
Plomosa C-10		663	658	AMC 57385	8	5N	17W
Southern Cross Millsite #1		665	557	AMC 57390	31	6N	16W
Southern Cross Millsite #2		665	559	AMC 57391	31	6N	16W
Southern Cross Millsite #3		665	561	AMC 57392	31	6N	16W
Southern Cross Millsite #4		665	563	AMC 57393	31	6N	16W
Clymax	11/18/43	Book 40	229	AMC 57429	20	5N	17W
Clymax #2		Book 40	230	AMC 57430	20	5N	17W
Clymax #3	5/13/48	Book 41	299	AMC 57431	17-20	5N	17W
Clymax #4		Book 41	301	AMC 57432	17-20	5N	17W
Clymax #5	5/13/48	Book 41	302	AMC 57433	20	5N	17W
Clymax #6		Book 41	303	AMC 57434	20	5N	17W
Clymax #7		Book 41	304	AMC 57435	20	5N	17W
Clymax #8		Book 41	305	AMC 57436	20	5N	17W
Clymax #9		Book 41	306	AMC 57437	17-20	5N	17W
Climax Extension #1	3/28/74	801	135	AMC 57438	20	5N	17W
Climax Extension #2	3/28/74	801	136	AMC 57439	20	5N	17W
Climax Extension #3	3/28/74	801	137	AMC 57440	20	5N	17W
Climax Extension #4	3/28/74	801	138	AMC 57441	20	5N	17W
Climax Extension #5	3/28/74	801	139	AMC 57442	20	5N	17W
Climax Extension #6	4/03/74	802	6	AMC 57443	20	5N	17W
Climax Extension #7	4/03/74	802	7	AMC 57444	20	5N	17W
Climax Extension #8	4/03/74	802	8	AMC 57445	20	5N	17W
Climax Extension #9	4/03/74	802	9	AMC 57446	20	5N	17W
Climax Extension #10	4/03/74	802	10	AMC 57447	20	5N	17W
Climax Extension #11	4/05/74	802	305	AMC 57448	17	5N	17W
Climax Extension #12	4/05/74	802	306	AMC 57449	17	5N	17W
Climax Extension #13	4/05/74	802	307	AMC 57450	17	5N	17W
Climax Extension #14	4/05/74	802	308	AMC 57451	17	5N	17W
Climax and Plomosa Millsite #1		680	578	AMC 57452	32	6N	16W
Climax and Plomosa Millsite #2		680	580	AMC 57453	32	6N	16W
Climax and Plomosa Millsite #3		680	582	AMC 57454	32	6N	16W
Climax and Plomosa Millsite #4		680	584	AMC 57455	32	6N	16W
Southern Cross #1	8/29/56	175	109	AMC 40490	8-9-16-17	5N	17W
Southern Cross #2	8/29/56	175	110	AMC 40491	8-16-17	5N	17W
Southern Cross #3	8/29/56	175	111	AMC 40492	16-17	5N	17W
Southern Cross #4	8/29/56	175	112	AMC 40493	16	5N	17W
Southern Cross #5	8/29/56	175	113	AMC 40494	16	5N	17W
Southern Cross #6	8/29/56	175	114	AMC 40495	16-17	5N	17W
Lucky Lead #1	3/17/47	Book 41	21	AMC 40496	9-16	5N	17W
Lucky Lead #2	3/17/47	of Mines					
Lucky Lead #3	3/17/47	Book 41	22	AMC 42714	8-9-16-17	5N	17W
Lucky Lead #4	3/17/47	of Mines					
Lucky Lead #5	3/17/47	Book 41	23	AMC 42715	16	5N	17W
Lucky Lead #6	3/17/47	of Mines					
Lucky Lead #7	3/17/47	Book 41	24	AMC 40497	16	5N	17W
Lucky Lead #8	1/16/48	of Mines					
Lucky Lead #9	1/16/48	Book 41	25	AMC 40498	16	5N	17W
Lucky Lead #10	1/16/48	of Mines					

RECEIVED
B.L.M. AZ STATE OFFICE

FEB 11 1988

7:45 A.M.
PHOENIX, ARIZONA

88-0336

EXHIBIT "A"

Claim No.	Recordation Date	Docket	Page	BLM Recordation No.	Sec T. Rng
Lucky Lead #6	1/16/48	Book 41 of Mines	26	AMC 40499	16 5N 17W
Black Mountain Barium #1		18	320	AMC 49007.	34 8N 17W
Black Mountain Barium #2		18	321	AMC 49008.	34 8N 17W
Black Mountain Barium #3		890	238	AMC 49009.	34 8N 17W
Black Mountain Barium #4		919	356-357	AMC 49010.	34 8N 17W
Black Mountain Barium #5		922	354-355	AMC 49011.	34 8N 17W
Black Mountain Barium #6		931	688	AMC 49012.	34 8N 17W
Black Mountain Barium #7		931	159	AMC 49013.	34 8N 17W
Black Mountain Barium #8		931	158	AMC 49014.	34 8N 17W
Old Camp Silver	4/06/76	905	984	AMC 57345.	5 5N 17W
Anniversary Mine	2/27/75	846	734	AMC 57395.	4 5N 17W
Birthday	2/28/75	846	888	AMC 57396.	4 5N 17W
Plomosa Silver #1	3/03/76	900	562	AMC 57397.	9 5N 17W
Plomosa Silver #2	3/09/76	901	598	AMC 57398.	9 5N 17W
Plomosa Silver #3	3/16/76	902	686	AMC 57399.	9 5N 17W
Gold Buckle	9/04/66	445	146	AMC 38906	
Amended		1088	892-894		23-24 4N 21W
Gold Belt #1	2/18/37	35	179	AMC 38907.	
Amended		146	599		23-24 4N 21W 25-26
Gold Belt #2	2/18/37	35	180	AMC 38908	
Amended		146	600		25 4N 21W
Gold Belt #3	2/18/37	35	181	AMC 38909	
Amended		146	601		25 4N 21W
Gold Belt #4	2/18/37	35	182	AMC 38910	
Amended		146	602		25 4N 21W
Gold Reef #1 through #105			87-1270 through 87-1374	AMC 266291 through AMC 266395	



RECORDED IN OFFICIAL RECORDS
OF LA PAZ COUNTY, ARIZONA
NO
JAN 11 2 00 PM '88
Lois K. Hesse, COUNTY RECORDER

MICROFILMED INDEXED

RF	8 +
CO. SUR	+
ST. SUR	+
P+H	+
TOTAL FEE	12-
PAGES	8 OF 8

RECEIVED
B.L.M. AZ STATE OFFICE

FEB 11 1988

7:45 A.M.
PHOENIX, ARIZONA

INDEXED

MICROFILMED

STATE OF ARIZONA, } I hereby certify that the within instrument was filed and recorded
County of La Paz } ss. _____, 1986, at _____ M.

Fee No.: JAN 30 11 05 AM '86

In ~~Docket No.~~ _____, Page _____, at the request of D Patch

Indexed:

When recorded mail to: SASE Witness my hand and official seal.

Compared:

Dan Patch
P.O. Box 124
Quartzsite, AZ
85346

Lois R. Hesse

County Recorder

Photostated: 5-

Fee: \$ _____

Deputy Recorder

OF 2 PGS.

Quit-Claim Deed

For the consideration of Ten Dollars, and other valuable considerations, I or we, Dorris Parker
P.O. Box 1005
Quartzsite, AZ
85346

hereby quit-claim to Dan Patch
P.O. Box 124
Quartzsite, AZ 85346

all right, title, or interest in the following real property situated in La Paz County, Arizona:

Nineteen lode mining claims as described below and recorded at Yuma, AZ

Claim Name	Docket	Pages	BLM Federal Serial No.
Black Boar #2	1126	105	AMC-102348
Black Boar #3	1126	107	AMC-102349
Black Boar #4	1126	108	AMC-102350
Black Boar Ext.	1274	744-745	AMC-163429
Millsite Blue Bird #1	1139	255	AMC-97158
Blue Bird #2	1139	796	AMC-97159
Blue Bird #3	1139	253	AMC-97160
Blue Bird #4	1139	250	AMC-97161
Blue Bird #5	1139	251	AMC-97162
Blue Bird #6	1139	798	AMC-97163
Pack Sack #1	1150	992-993-994	AMC-98667
Pack Sack #2	1150	995-996	AMC-98668
Pack Sack #3	1150	997-998	AMC-98669
Pack Sack #4	1150	999-1000	AMC-98670
Pack Sack #5	1151	01-02	AMC-98671
Pack Sack #6	1151	03-04	AMC-98672
Pack Sack #7	1151	05-06	AMC-98673
Pack Sack #8	1151	07-08	AMC-98674
Pack Sack #9	1151	09-10	AMC-98675

The mining claims herein described are located in Sections 25, 30, 31, Township 4 North Range 20 and 21 West G.S.R.B.M. and are warranted to be free and clear of any and all liens or encumbrances.

RECEIVED
B.L.M. AZ STATE OFFICE

FEB 12 1986

01:45 A.M.
PHOENIX, ARIZONA

EX A-6

Dated this 21 day of Jan, 1986.

Dorris Parker

STATE OF Arizona }
County of La Paz } ss.

This instrument was acknowledged before me this 21 day of January, 1986, by

Dorris Parker

Ellen Combs

SEAL

My commission will expire

My Commission Expires Jan. 10, 1987

Notary Public.

on computer 2/18/86 cag

INDEXED

INDEXED

86- 0400

STATE OF ARIZONA

County of La Paz } ss.

On this the 21 day of January, 1986, before me,

....., the undersigned Notary Public, personally appeared

Norris Parker

....., known to me (or satisfactorily proven) to be the

person..... whose name..... subscribed to the within instrument and acknowledged that..... executed the same for the purposes therein contained.

SEAL

In witness whereof I hereunto set my hand and official seal

Celia Combs

My commission expires..... My Commission Expires Jan. 10, 1987

Notary Public.

STATE OF ARIZONA

County of } ss.

On this the..... day of....., 19....., before me,

....., the undersigned Notary Public, personally appeared

....., known to me (or satisfactorily proven) to be the

person..... whose name..... subscribed to the within instrument and acknowledged that..... he..... executed the same for the purposes therein contained.

In witness whereof I hereunto set my hand and official seal.

My commission expires.....

Notary Public.

No.....

Quit-Claim Deed

Short Form

FROM

Norris Parker

TO

Dan Patch

Dated Jan 21, 1986

STATE OF ARIZONA

County of..... } ss.

I hereby certify that the within instrument was filed and recorded at request of.....

Book.....

In Docket.....

on page.....

Witness my hand and official seal the day and year aforesaid.

County Recorder.

Deputy Recorder.

By.....

BLM.

2-9-86

Please be advised that I have purchased the Mining Claims described in the deed enclosed.

Please mail to me any correspondence pertaining to these claims in the future.

Thank you

Dan Patch

DAN PATCH
P.O. Box 124
QUARTZSITE, AZ.
85346



BUREAU OF LAND MANAGEMENT
Mining Claims Dept.
P.O. Box 16563
Phoenix, Az.

85011

113

10 1
5 1/2

NOTICE!!

These documents have been scanned!

Do not place un-scanned documents beneath this notice!

Do not remove this notice from this file!

GPO Jacket No. 560-102
Print Order 61540
Rise Business Services, LLC
Job=AZ15 8/14/2019



Box Number= AZ15226



Claim Begin-End: AMC102348-AMC102350

4 Annual Filings



AZ15226-7

AMC113312-AMC116478

DEPARTMENT OF THE INTERIOR
BUREAU OF LAND MANAGEMENT
MINING CLAIMS

Run Date/Time: 9/5/2019

MC Maintenance Fees Paid Through the BLM Pay Portal
(by Date Paid)

Page 340 Of 521

CBS Receipt: 4549422

Printed For Lead File # AMC102348

Agency Tracking ID: 1567172677

Assessment Year: 2020

Number of BLM Serial Nr: 10

Paid On: 8/30/2019

Total Amount Paid: \$1,650.00

Claim Name	BLM Serial No	Lead File No	Amount Paid
GOLD BELT NO 1 LODE	AMC38907	AMC38906	\$165.00
GOLD BELT NO 2 LODE	AMC38908	AMC38906	\$165.00
GOLD BELT NO 3 LODE	AMC38909	AMC38906	\$165.00
GOLD BELT NO 4 LODE	AMC38910	AMC38906	\$165.00
BLACK BOAR #2	AMC102348	AMC102348	\$165.00
BLACK BOAR #3	AMC102349	AMC102348	\$165.00
JODI #5	AMC195618	AMC195614	\$165.00
GOLDEN GATE #2	AMC238554	AMC238554	\$165.00
GOLD CITY WEST #3	AMC245744	AMC245744	\$165.00
GOLDEN GATE #3	AMC246075	AMC246075	\$165.00

United States Department of the Interior
Bureau of Land Management
 BUSINESS & SUPPORT SVCS DIV
 ONE N CENTRAL AVE SUITE 800
 PHOENIX, AZ 85004 -4427
 Phone: 602-417-9200

Receipt	
No:	4549422

Transaction #: 4670452	
Date of Transaction: 08/30/2019	
CUSTOMER:	
CONNIE MALLON 1011 E. CLOUD RD PHOENIX, AZ 85086 US	

LINE #	QTY	DESCRIPTION	REMARKS	UNIT PRICE	TOTAL
1	1.00	LOCATABLE MINERALS / MINING CLAIMS- NOT NEW-UNADJUD, ONE AUTH NO. ONLY / MINING CLAIM MONEY RECEIVED CASES: AMC102348/\$1650.00		- n/a -	1650.00
TOTAL:					\$1,650.00

PAYMENT INFORMATION					
NOTE: Items will appear on credit card statement as "BLM O Mining Claim".					
1	AMOUNT:	1650.00	POSTMARKED:	N/A	
	TYPE:	CREDIT CARD	RECEIVED:	08/30/2019	
	NAME:	CONNIE MALLON 1011 E. CLOUD RD PHOENIX AZ 85086 US			
	CARD NO:	XXXXXXXXXXXX2263	AUTH CODE:	05758P	
	NAME ON CARD:	CONNIE MALLON			
	SIGNATURE:	INTERNET			

REMARKS

This receipt was generated by the automated BLM Collections and Billing System and is a paper representation of a portion of the official electronic record contained therein.

Run Date: 08/12/15

Run Time: 08:37 AM

**DEPARTMENT OF THE INTERIOR
BUREAU OF LAND MANAGEMENT
MINING CLAIMS**

MC Maintenance Fees Paid Through the BLM Pay Portal

CBS Receipt: 3359020

Printed For Lead File # **AMC102348**

Agency Tracking ID: 1438714315

Assessment Year: 2016

Number of BLM Serial Nr: 11

Paid On: 08/04/2015

Total Amount Paid: \$1,705.00

Claim Name	BLM Serial No	Lead File No	Amount Paid
BLACK BOAR #2	AMC102348	AMC102348	\$155.00
BLACK BOAR #3	AMC102349	AMC102348	\$155.00
JODI #5	AMC195618	AMC195614	\$155.00
GOLDEN GATE #2	AMC238554	AMC238554	\$155.00
GOLD CITY WEST #3	AMC245744	AMC245744	\$155.00
GOLDEN GATE #3	AMC246075	AMC246075	\$155.00
GOLD BELT NO 1 LODE	AMC38907	AMC38906	\$155.00
GOLD BELT NO 2 LODE	AMC38908	AMC38906	\$155.00
GOLD BELT NO 3 LODE	AMC38909	AMC38906	\$155.00
GOLD BELT NO 4 LODE	AMC38910	AMC38906	\$155.00
BLUE BIRD #2	AMC97159	AMC97158	\$155.00

SCANNED

United States Department of the Interior
Bureau of Land Management
 BUSINESS & SUPPORT SVCS DIV
 ONE N CENTRAL AVE SUITE 800
 PHOENIX, AZ 85004 -4427
 Phone: (602) 417-9200

Receipt

No: 3359020

Transaction #: 3456987	
Date of Transaction: 08/04/2015	
CUSTOMER:	
CONNIE MALLON 1011 E CLOUD RD PHOENIX,AZ 85086 US	

LINE #	QTY	DESCRIPTION	REMARKS	UNIT PRICE	TOTAL
1	1.00	LOCATABLE MINERALS / MINING CLAIMS- NOT NEW-UNADJUD,ONE AUTH NO. ONLY / MINING CLAIM MONEY RECEIVED CASES: AMC38910/\$1705.00		- n/a -	1705.00
TOTAL:					\$1,705.00

PAYMENT INFORMATION			
NOTE: Items will appear on credit card statement as "BLM O Mining Claim".			
1	AMOUNT:	1705.00	POSTMARKED: N/A
	TYPE:	CREDIT CARD	RECEIVED: 08/04/2015
	NAME:	CONNIE MALLON 1011 E CLOUD RD PHOENIX AZ 85086 US	
	CARD NO:	XXXXXXXXXXXX9142	AUTH CODE: 004306
	NAME ON CARD:	CONNIE MALLON	
	EXPIRES:	09/2016	
	SIGNATURE:		

REMARKS

This receipt was generated by the automated BLM Collections and Billing System and is a paper representation of a portion of the official electronic record contained therein.

DEPARTMENT OF THE INTERIOR
BUREAU OF LAND MANAGEMENT
MINING CLAIMS

Run Date/Time: 9/26/2018

MC Maintenance Fees Paid Through the BLM Pay Portal
(by Date Paid)

Page 4 Of 8

CBS Receipt: 4246758

Printed For Lead File # AMC102348

Agency Tracking ID: 1535385845

Assessment Year: 2019

Paid On: 8/27/2018

Number of BLM Serial Nr: 10

Total Amount Paid: \$1,550.00

Claim Name	BLM Serial No	Lead File No	Amount Paid
GOLD BELT NO 1 LODE	AMC38907	AMC38906	\$155.00
GOLD BELT NO 2 LODE	AMC38908	AMC38906	\$155.00
GOLD BELT NO 3 LODE	AMC38909	AMC38906	\$155.00
GOLD BELT NO 4 LODE	AMC38910	AMC38906	\$155.00
BLUE BIRD #2	AMC97159	AMC97158	\$155.00
BLACK BOAR #3	AMC102349	AMC102348	\$155.00
JODI #5	AMC195618	AMC195614	\$155.00
GOLDEN GATE #2	AMC238554	AMC238554	\$155.00
GOLD CITY WEST #3	AMC245744	AMC245744	\$155.00
GOLDEN GATE #3	AMC246075	AMC246075	\$155.00

United States Department of the Interior
Bureau of Land Management
 BUSINESS & SUPPORT SVCS DIV
 ONE N CENTRAL AVE SUITE 800
 PHOENIX, AZ 85004 -4427
 Phone: 602-417-9200

Receipt

No: 4246758

Transaction #: 4362221	
Date of Transaction: 08/27/2018	
CUSTOMER:	
CONNIE MALLON 1011 E. CLOUD RD PHOENIX, AZ 85086 US	

LINE #	QTY	DESCRIPTION	REMARKS	UNIT PRICE	TOTAL
1	1.00	LOCATABLE MINERALS / MINING CLAIMS-NOT NEW-UNADJUD, ONE AUTH NO. ONLY / MINING CLAIM MONEY RECEIVED CASES: AMC102349/\$1550.00		- n/a -	1550.00
TOTAL:					\$1,550.00

PAYMENT INFORMATION					
NOTE: Items will appear on credit card statement as "BLM O Mining Claim".					
1	AMOUNT:	1550.00	POSTMARKED:	N/A	
	TYPE:	CREDIT CARD	RECEIVED:	08/27/2018	
	NAME:	CONNIE MALLON 1011 E. CLOUD RD PHOENIX AZ 85086 US			
	CARD NO:	XXXXXXXXXXXX9142	AUTH CODE:	027550	
	NAME ON CARD:	CONNIE MALLON			
	SIGNATURE:				

REMARKS

This receipt was generated by the automated BLM Collections and Billing System and is a paper representation of a portion of the official electronic record contained therein.

DEPARTMENT OF THE INTERIOR
BUREAU OF LAND MANAGEMENT
MINING CLAIMS

Run Date/Time: 9/11/2018

MC Maintenance Fees Paid Through the BLM Pay Portal
(by Date Paid)

Page 289 Of 723

CBS Receipt: 4246756

Printed For Lead File # AMC102348

Agency Tracking ID: 1535385313

Assessment Year: 2019

Paid On: 8/27/2018

Number of BLM Serial Nr: 1

Total Amount Paid: \$155.00

Claim Name	BLM Serial No	Lead File No	Amount Paid
BLACK BOAR #2	AMC102348	AMC102348	\$155.00

United States Department of the Interior
Bureau of Land Management
 BUSINESS & SUPPORT SVCS DIV
 ONE N CENTRAL AVE SUITE 800
 PHOENIX, AZ 85004 -4427
 Phone: 602-417-9200

Receipt

No: 4246756

Transaction #: 4362219	
Date of Transaction: 08/27/2018	
CUSTOMER:	
CONNIE MALLON 1011 E. CLOUD RD PHOENIX, AZ 85086 US	

LINE #	QTY	DESCRIPTION	REMARKS	UNIT PRICE	TOTAL
1	1.00	LOCATABLE MINERALS / MINING CLAIMS-NOT NEW-UNADJUD, ONE AUTH NO. ONLY / MINING CLAIM MONEY RECEIVED CASES: AMC102348/\$155.00		- n/a -	155.00
TOTAL:					\$155.00

PAYMENT INFORMATION			
NOTE: Items will appear on credit card statement as "BLM O Mining Claim".			
1	AMOUNT:	155.00	POSTMARKED: N/A
	TYPE:	CREDIT CARD	RECEIVED: 08/27/2018
	NAME:	CONNIE MALLON 1011 E. CLOUD RD PHOENIX AZ 85086 US	
	CARD NO:	XXXXXXXXXXXX9142	AUTH CODE: 027821
	NAME ON CARD:	CONNIE MALLON	
	SIGNATURE:		

REMARKS

This receipt was generated by the automated BLM Collections and Billing System and is a paper representation of a portion of the official electronic record contained therein.

Run Date: 09/05/17

Run Time: 02:33 PM

**DEPARTMENT OF THE INTERIOR
BUREAU OF LAND MANAGEMENT
MINING CLAIMS**

MC Maintenance Fees Paid Through the BLM Pay Portal

CBS Receipt: 3963881

Printed For Lead File # AMC102348

Agency Tracking ID: 1503940498

Assessment Year: 2018

Number of BLM Serial Nr: 11

Paid On: 08/28/2017

Total Amount Paid: \$1,705.00

Claim Name	BLM Serial No	Lead File No	Amount Paid
BLACK BOAR #2	AMC102348	AMC102348	\$155.00
BLACK BOAR #3	AMC102349	AMC102348	\$155.00
JODI #5	AMC195618	AMC195614	\$155.00
GOLDEN GATE #2	AMC238554	AMC238554	\$155.00
GOLD CITY WEST #3	AMC245744	AMC245744	\$155.00
GOLDEN GATE #3	AMC246075	AMC246075	\$155.00
GOLD BELT NO 1 LODE	AMC38907	AMC38906	\$155.00
GOLD BELT NO 2 LODE	AMC38908	AMC38906	\$155.00
GOLD BELT NO 3 LODE	AMC38909	AMC38906	\$155.00
GOLD BELT NO 4 LODE	AMC38910	AMC38906	\$155.00
BLUE BIRD #2	AMC97159	AMC97158	\$155.00

**United States Department of the Interior
Bureau of Land Management
BUSINESS & SUPPORT SVCS DIV
ONE N CENTRAL AVE SUITE 800
PHOENIX, AZ 85004 -4427
Phone: 602-417-9200**

Receipt

No: 3963881

Transaction #: 4073754	
Date of Transaction: 08/28/2017	
CUSTOMER:	
CONNIE MALLON 1011 E. CLOUD RD PHOENIX, AZ 85086 US	

LINE #	QTY	DESCRIPTION	REMARKS	UNIT PRICE	TOTAL
1	1.00	LOCATABLE MINERALS / MINING CLAIMS- NOT NEW-UNADJUD, ONE AUTH NO. ONLY / MINING CLAIM MONEY RECEIVED CASES: AMC97159/\$1705.00		- n/a -	1705.00
TOTAL:					\$1,705.00

PAYMENT INFORMATION			
NOTE: Items will appear on credit card statement as "BLM O Mining Claim".			
1	AMOUNT:	1705.00	POSTMARKED: N/A
	TYPE:	CREDIT CARD	RECEIVED: 08/28/2017
	NAME:	CONNIE MALLON 1011 E. CLOUD RD PHOENIX AZ 85086 US	
	CARD NO:	XXXXXXXXXXXX0060	AUTH CODE: 01273C
	NAME ON CARD:	CONNIE MALLON	
	EXPIRES:	07/2018	
	SIGNATURE:		

REMARKS	

This receipt was generated by the automated BLM Collections and Billing System and is a paper representation of a portion of the official electronic record contained therein.

**DEPARTMENT OF THE INTERIOR
BUREAU OF LAND MANAGEMENT
MINING CLAIMS**

MC Maintenance Fees Paid Through the BLM Pay Portal

CBS Receipt: 3646183

Printed For Lead File # **AMC102348**

Agency Tracking ID: 1472503409

Number of BLM Serial Nr: 11

Assessment Year: 2017

Total Amount Paid: \$1,705.00

Paid On: 08/29/2016

Claim Name	BLM Serial No	Lead File No	Amount Paid
BLACK BOAR #2	AMC102348	AMC102348	\$155.00
BLACK BOAR #3	AMC102349	AMC102348	\$155.00
JODI #5	AMC195618	AMC195614	\$155.00
GOLDEN GATE #2	AMC238554	AMC238554	\$155.00
GOLD CITY WEST #3	AMC245744	AMC245744	\$155.00
GOLDEN GATE #3	AMC246075	AMC246075	\$155.00
GOLD BELT NO 1 LODE	AMC38907	AMC38906	\$155.00
GOLD BELT NO 2 LODE	AMC38908	AMC38906	\$155.00
GOLD BELT NO 3 LODE	AMC38909	AMC38906	\$155.00
GOLD BELT NO 4 LODE	AMC38910	AMC38906	\$155.00
BLUE BIRD #2	AMC97159	AMC97158	\$155.00

**United States Department of the Interior
Bureau of Land Management
BUSINESS & SUPPORT SVCS DIV
ONE N CENTRAL AVE SUITE 800
PHOENIX, AZ 85004 -4427
Phone: (602) 417-9200**

Receipt

No: 3646183

Transaction #: 3750164	
Date of Transaction: 08/29/2016	
CUSTOMER:	
CONNIE MALLON 1011 E CLOUD RD PHOENIX, AZ 85086 US	

LINE #	QTY	DESCRIPTION	REMARKS	UNIT PRICE	TOTAL
1	1.00	LOCATABLE MINERALS / MINING CLAIMS- NOT NEW-UNADJUD, ONE AUTH NO. ONLY / MINING CLAIM MONEY RECEIVED CASES: AMC97159/\$1705.00		- n/a -	1705.00
TOTAL:					\$1,705.00

PAYMENT INFORMATION			
NOTE: Items will appear on credit card statement as "BLM O Mining Claim".			
1	AMOUNT:	1705.00	POSTMARKED: N/A
	TYPE:	CREDIT CARD	RECEIVED: 08/29/2016
	NAME:	CONNIE MALLON 1011 E CLOUD RD PHOENIX AZ 85086 US	
	CARD NO:	XXXXXXXXXXXX0060	AUTH CODE: 09257C
	NAME ON CARD:	CONNIE MALLON	
	EXPIRES:	07/2018	
	SIGNATURE:		

REMARKS

This receipt was generated by the automated BLM Collections and Billing System and is a paper representation of a portion of the official electronic record contained therein.

246075 102348
 371565 195614
~~371565~~ 38906 236811
~~371565~~ 236811 238554
 38906 238554 238554
 51695 245377 245377
 97158 ~~371565~~ 245744

MAINTENANCE FEE PAYMENT

Claimant Name: DALE F. GUERTZGEN
 Address: P. O. Box 188
 City: EVANSTON State: W/Zip: 82931
 Telephone: 307-799-7618
 E-mail address: mallonQ@gmail.com
 Signature: [Signature]

RECEIVED
 T. M. AZ STATE OFFICE
 2014 AUG 28 P 1:41
 PHOENIX, ARIZONA
 BLM
 Date
 Stamp

Check here if this is a change of address.

LINE NO.	AMC NUMBER	CLAIM/SITE NAME	COUNTY RECORDER DATA (If available)	TWP	RNG	SEC
1 ✓	102348	BLACK BOAR #2	155			
2 ✓	102349	BLACK BOAR #3	155			
3 ✓	102350	BLACK BOAR #4	155			
4 ✓	195614	JODI #1	155			
5 ✓	195615	JODI #2	155			
6 ✓	195616	JODI #3	155			
7 ✓	195617	JODI #4	155			
8 ✓	195618	JODI #5	155			
9 ✓	195619	JODI #6	155			
10 ✓	236813	GOLD CITY WEST #4	155			

List additional claims on Form MCF114.

No. of Claims*: 24 x \$155 = 3,720
 Check No: 1123 Init. [Signature]
 Receipt No.: 3116068
 For BLM Use Only

Bureau of Land Management
 Arizona State Office
www.blm.gov/az/

* \$155 per lode mining claim, mill site, or tunnel site; and \$155 for each 20 acres or portion thereof for each placer mining claim.

Form: MCF112
 Revised July 2014

This form is available from the Arizona Geological Survey and may be reproduced.

102348-350
 195614-619
 236813

ENTERED
 SEP 4 2014
 BY: [Signature]

SUPPLEMENTAL ATTACHMENT

May be used with the following forms for listing additional mining claims:

Check One.

- Affidavit of Performance of Annual Work
- Maintenance Fee Payment
- Notice of Intent to Hold Mining Claims
- Notice of Non-Liability for Labor and Materials Furnished
- Quit claim Deed

BLM
Date
Stamp

RECEIVED
AZ STATE OFFICE
PHOENIX, ARIZONA
2014 AUG 28 P 1:41

LINE NO.	AMC NUMBER	CLAIM/SITE NAME	COUNTY RECORDER DATA (if available)	TWP	RNG	SEC
11	238554	Golden Gate #2	155			
12	245377	Golden Citywest #1	155			
13	245744	Golden Citywest #3	155			
14	246075	Golden Gate #3	155			
15	246076	Golden Gate #4	155			
16	38906	Gold Buckle	155			
17	38907	Golden Belt Lode #1	155			
18	38908	Golden Belt Lode #2	155			
19	38909	Golden Belt Lode #3	155			
20	38910	Golden Belt Lode #4	155			
21	51695	Gold Gate #1	155			
22	97158	Millsite Blue Bird #1	155			
23	97159	Blue Bird #2	155			
24	97162	Blue Bird #5	155			

238554
245377
245744
246075-076
38906-910
51695

97158-159
97162
371565

Form MCF114
Revised July 2014

This form is available from the Arizona Geological Survey and may be reproduced.

MAINTENANCE FEE PAYMENT

William A. Guertzen

Claimant Name: Melvin E Guertzen

Address: P.O. Box 188

City: Evanston State: WY Zip: 82931

Telephone: 307-799-7618

E-mail address: MallonQ@gmail.com

Signature: *[Signature]*

BLM Date Stamp	RECEIVED AZ STATE OFFICE PHOENIX, ARIZONA AUG 28 P 1:41
----------------------	--

Check here if this is a change of address.

LINE NO.	AMC NUMBER	CLAIM/SITE NAME	COUNTY RECORDER DATA (if available)	TWP	RNG	SEC
1	371565	Back Forty	310			
2						
3						
4						
5						
6						
7						
8						
9						
10						

List additional claims on Form MCF114.

Bureau of Land Management
Arizona State Office
www.blm.gov/az/

No. of Claims*: <u>1</u> x \$155 = <u>310</u> Check No: _____ Init. <u>ML</u> Receipt No.: _____ For BLM Use Only

* \$155 per lode mining claim, mill site, or tunnel site; and \$155 for each 20 acres or portion thereof for each placer mining claim.

Form: MCF112
Revised July 2014

United States Department of the Interior
Bureau of Land Management
 LANDS/RECREATION & PLANNING
 ONE N CENTRAL AVE
 PHOENIX, AZ 85004 -2203
 Phone: 602-417-9200

Receipt

No: 3116068

Transaction #: 3207812	
Date of Transaction: 08/28/2014	
CUSTOMER:	
DALE GUERTZGEN PO BOX 306 EHRENBERG, AZ 85334-0306 US	

LINE #	QTY	DESCRIPTION	REMARKS	UNIT PRICE	TOTAL
1	1.00	LOCATABLE MINERALS / MINING CLAIMS- NOT NEW-UNADJUD, ONE AUTH NO. ONLY / MINING CLAIM MONEY RECEIVED CASES: AMC102348/\$4030.00	MAINT 2015/25	- n/a -	4030.00
TOTAL:					\$4,030.00

PAYMENT INFORMATION			
1	AMOUNT:	4030.00	POSTMARKED: N/A
	TYPE:	CHECK	RECEIVED: 08/28/2014
	CHECK NO:	1123	
	NAME:	GUERTZGEN, DALE 1011 E CLOUD RD PHOENIX AZ 85086 US	

REMARKS

This receipt was generated by the automated BLM Collections and Billing System and is a paper representation of a portion of the official electronic record contained therein.

238551
245377
245744
246075
371565
413792

38906
97158
51695
102348
195614
236811

MAINTENANCE FEE PAYMENT

Claimant Name: DALE F. GUERTZGEN
 Address: P.O. Box 306
 City: EHRENBERG State: AZ Zip: 85334
 Telephone: 307-799-7618
 E-mail address: _____
 Signature: [Signature]

Check here if this is a change of address.

RECEIVED
 ILM AZ STATE OFFICE
 2013 AUG 30 A 11:47
 PHOENIX, ARIZONA

BLM
 Date
 Stamp

LINE NO.	AMC NUMBER	CLAIM/SITE NAME	COUNTY RECORDER DATA (If available)	TWP	RNG	SEC
1	102348	Black Boar #2		4N	20W	30,31
2	102349	Black Boar #3		4N	20W	30,31
3	102350	Black Boar #4		4N	21W	25,31
4	97158	Millsite Blue Bird #1		4N	21W	25,30
5	97159	Bluebird #2		4N	21W	23
6	97162	Bluebird #5		4N	21W	25,30
7	38907	Gold belt #1		4N	21W	23,24 25,26
8	38908	Gold Belt #2		4N	21W	25
9	38909	Gold belt #3		4N	21W	25
10	38910	Gold belt #4		4N	21W	25

List additional claims on Form MCF114.

Bureau of Land Management
 Arizona State Office
www.blm.gov/az/

No. of Claims: 26 x \$140 = 3,750
 Check No: CC Init. [Signature]
 Receipt No.: 2870416
 For BLM Use Only

Form: MCF112
 Revised July 2009

This form is available from the Arizona Department of Mines and Mineral Resources and may be reproduced.

ENTERED
 SEP - 9 2013
 BY: RE

SUPPLEMENTAL ATTACHMENT

May be used with the following forms for listing additional mining claims:
Check One.

- Affidavit of Performance of Annual Work
- Maintenance Fee Payment
- Notice of Intent to Hold Mining Claims
- Notice of Non-Liability for Labor and Materials Furnished

BLM Date Stamp	RECEIVED BLM ARIZONA STATE OFFICE PHOENIX, ARIZONA 2013 AUG 30 A 11:47
----------------------	---

LINE NO.	AMC NUMBER	CLAIM/SITE NAME	COUNTY RECORDER DATA (If available)	TWP	RNG	SEC
11	38906	GOLD BUCKLE		4N	21W	23,24
12	245377	GOLD CITY WEST #1		4N	21W	26
13	245744	GOLD CITY WEST #3		4N	21W	23
14	236813	GOLD CITY WEST #4		4N	21W	23
15	51695	GOLDEN GATE #1		4N	21W	23
16	238554	GOLDEN GATE #2		4N	21W	23
17	246075	GOLDEN GATE #3		4N	21W	23
18	246076	GOLDEN GATE #4		4N	21W	23
19	195614	JODI #1		4N	21W	26
20	195615	JODI #2		4N	21W	26
21	195616	JODI #3		4N	21W	26
22	195617	JODI #4		4N	21W	23
23	195618	JODI #5		4N	21W	23
24	195619	JODI #6		4N	21W	23

Form MCF114
Revised June 2005

MAINTENANCE FEE PAYMENT

Claimant Name: Cornie Liddle
 Address: 1011 E Cloud Rd
 City: Phoenix State: AZ Zip: 85086
 Telephone: 623-640-9610
 E-mail address: Cornie.liddle@gmail.com
 Signature: Cornie Liddle

Check here if this is a change of address.

RECEIVED
 BLM AZ STATE OFFICE
 PHOENIX, ARIZONA
 2013 AUG 30 A 11:47
 BLM
 Date
 Stamp

LINE NO.	AMC NUMBER	CLAIM/SITE NAME	COUNTY RECORDER DATA (If available)	TWP	RNG	SEC
1	413792	Great Bear		4N	20W	22+21
2						
3						
4						
5						
6						
7						
8						
9						
10						

List additional claims on Form MCF114.

Bureau of Land Management
Arizona State Office
www.blm.gov/az/

No. of Claims: _____ x \$140 = _____
 Check No: _____ Init. _____
 Receipt No.: _____
For BLM Use Only

Form: MCF112
 Revised July 2009

MAINTENANCE FEE PAYMENT

Claimant Name: Melvin E Guertzen
 Address: P.O. Box 306
 City: Ehrenberg State: Az Zip: 85334
 Telephone: 307-799-7618
 E-mail address: _____
 Signature: *Melvin E Guertzen*

Check here if this is a change of address.

RECEIVED
 BLM STATE OFFICE
 2013 AUG 30 A 11:47
 PHOENIX, ARIZONA
 BLM
 Date
 Stamp

LINE NO.	AMC NUMBER	CLAIM/SITE NAME	COUNTY RECORDER DATA (If available)	TWP	RNG	SEC
1	371565	Back Forty	40 Acres X 140 = 2804N		20W	30,31
2						
3						
4						
5						
6						
7						
8						
9						
10						

List additional claims on Form MCF114.

Bureau of Land Management
 Arizona State Office
www.blm.gov/az/

No. of Claims: _____ x \$140 = _____
 Check No: _____ Init. _____
 Receipt No.: _____
For BLM Use Only

Form: MCF112
 Revised July 2009

This form is available from the Arizona Department of Mines and Mineral Resources and may be reproduced.

United States Department of the Interior
 Bureau of Land Management
 LANDS/RECREATION & PLANNING
 ONE N CENTRAL AVE
 PHOENIX, AZ 85004 -2203
 Phone: 602-417-9200

Receipt

No: 2870416

Transaction #: 2956393	
Date of Transaction: 08/30/2013	
CUSTOMER:	
DALE GUERTZGEN PO BOX 306 EHRENBERG, AZ 85334-0306 US	

LINE #	QTY	DESCRIPTION	REMARKS	UNIT PRICE	TOTAL
1	1.00	LOCATABLE MINERALS / MINING CLAIMS-NOT NEW-UNADJUD, ONE AUTH NO. ONLY / MINING CLAIM MONEY RECEIVED CASES: AMC102348/\$3780.00	MAINT 2014/26	- n/a -	3780.00
TOTAL:					\$3,780.00

PAYMENT INFORMATION			
NOTE: Items will appear on credit card statement as "Bureau of Land Mgmt CO".			
1	AMOUNT:	3780.00	POSTMARKED: N/A
	TYPE:	CREDIT CARD	RECEIVED: 08/30/2013
	NAME:	GUERTZGEN, DALE PO BOX 306 EHRENBERG AZ 85334-0306 US	
	CARD NO:	XXXXXXXXXXXX2066	AUTH CODE: 04030C
	NAME ON CARD:	CONNIE LIDDLE	
	EXPIRES:	07/2014	
	SIGNATURE:		

REMARKS

This receipt was generated by the automated BLM Collections and Billing System and is a paper representation of a portion of the official electronic record contained therein.

Amc 102348

245377
245744
236811
238554
246075

Amc 97158

38906
51695
195614
371565
413792

MAINTENANCE FEE PAYMENT

Claimant Name: DALE F. GUERTZGEN

Address: P.O. Box 306

City: CHRENBURG State: AZ Zip: 85334

Telephone: 307-799-7618

E-mail address: _____

Signature: Dale Guertzgen

Check here if this is a change of address.

RECEIVED	2012 AUG 30 A 11:34	BLM AZ STATE OFFICE
PHOENIX, ARIZONA		
BLM	Date	Stamp

LINE NO.	AMC NUMBER	CLAIM/SITE NAME	COUNTY RECORDER DATA (If available)	TWP	RNG	SEC
1	102348	BLACK BOAR #2		4N	20W	30,31
2	102349	Black Boar #3		4N	20W	30,31
3	102350	Black Boar #4		4N	21W	25,31
4	97158	MILLSITE BLUE BIRD #1		4N	21W	25,30
5	97159	BLUE BIRD #2		4N	21W	23
6	97162	BLUE BIRD #5		4N	21W	25,30
7	38907	GOLD BELT #1		4N	21W	23,24 25,26
8	38908	GOLD BELT #2		4N	21W	25
9	38909	GOLD BELT #3		4N	21W	25
10	38910	GOLD BELT #4		4N	21W	25

List additional claims on Form MCF114.

Bureau of Land Management
Arizona State Office
www.blm.gov/az

No. of Claims:	<u>26</u>	x \$140 =	<u>3,780</u>
Check No:	<u>1058</u>	Init.	<u>YMC</u>
Receipt No.:	<u>2645313</u>		
For BLM Use Only			

Form: MCF112
Revised July 2009

This form is available from the Arizona Department of Mines and Mineral Resources and may be reproduced.

ENTERED INTO COMPUTER

9/12/12 AT

SUPPLEMENTAL ATTACHMENT

RECEIVED
BLM AZ STATE OFFICE
2012 AUG 30 A 11: 34
PHOENIX, ARIZONA

BLM
Date
Stamp

May be used with the following forms for listing additional mining claims:

Check One.

- Affidavit of Performance of Annual Work
- Maintenance Fee Payment
- Notice of Intent to Hold Mining Claims
- Notice of Non-Liability for Labor and Materials Furnished

LINE NO.	AMC NUMBER	CLAIM/SITE NAME	COUNTY RECORDER DATA (If available)	TWP	RNG	SEC
11	38906	GOLDBUCKLE		4N	21W	23, 24
12	245377	GOLD CITY WEST #1		4N	21W	26
13	245744	GOLD CITY WEST #3		4N	21W	23
14	236813	GOLD CITY WEST #4		4N	21W	23
15	51695	GOLDEN GATE #1		4N	21W	23
16	238554	GOLDEN GATE #2		4N	21W	23
17	246075	GOLDEN GATE #3		4N	21W	23
18	246076	GOLDEN GATE #4		4N	21W	23
19	195614	JODI #1		4N	21W	26
20	195615	JODI #2		4N	21W	26
21	195616	JODI #3		4N	21W	26
22	195617	JODI #4		4N	21W	23
23	195618	JODI #5		4N	21W	23
24	195619	JODI #6		4N	21W	23

Form MCF114
Revised June 2005

This form is available from the Arizona Department of Mines & Mineral Resources and may be reproduced.

MAINTENANCE FEE PAYMENT

Claimant Name: CONNIE LIDDLE
 Address: P.O. BOX 306
 City: EHRENBERG State: AZ Zip: 85334
 Telephone: 623-640-9610
 E-mail address: CONNIE.LIDDLE@GMAIL.COM
 Signature: *Connie Liddle*
 Check here if this is a change of address.

RECEIVED
 BLM AZ STATE OFFICE
 2012 AUG 30 A 11:34
 PHOENIX, ARIZONA
 BLM
 Date
 Stamp

LINE NO.	AMC NUMBER	CLAIM/SITE NAME	COUNTY RECORDER DATA (If available)	TWP	RNG	SEC
1	413792	GREAT BEAR		4N	20W	22 21
2						
3						
4						
5						
6						
7						
8						
9						
10						

List additional claims on Form MCF114.

Bureau of Land Management
 Arizona State Office
www.blm.gov/az/

No. of Claims: _____ x \$140 = _____
 Check No: _____ Init. _____
 Receipt No.: _____
For BLM Use Only

Form: MCF112
 Revised July 2009

MAINTENANCE FEE PAYMENT

Claimant Name: MELVIN E GUERTZEN
 Address: P.O. Box 306
 City: EHRENBURG State: AZ Zip: 85334
 Telephone: 307-799-7618
 E-mail address: _____
 Signature: [Signature]

Check here if this is a change of address.

RECEIVED
 BLM AZ STATE OFFICE
 PHOENIX, ARIZONA
 2012 AUG 30 A 11:31
 BLM
 Date
 Stamp

LINE NO.	AMC NUMBER	CLAIM/SITE NAME	COUNTY RECORDER DATA (If available)	TWP	RNG	SEC
1	371565	BACK FORTY	40 acres x 140 = 2804N		20W	30,31
2						
3						
4						
5						
6						
7						
8						
9						
10						

List additional claims on Form MCF114.

Bureau of Land Management
 Arizona State Office
www.blm.gov/az/

No. of Claims: _____ x \$140 = _____
 Check No: _____ Init. _____
 Receipt No.: _____
For BLM Use Only

Form: MCF112
 Revised July 2009

United States Department of the Interior
Bureau of Land Management
 LANDS/RECREATION & PLANNING
 ONE N CENTRAL AVE
 PHOENIX, AZ 85004 -2203
 Phone: 602-417-9200

Receipt

No:

2645313

Transaction #: 2726074	
Date of Transaction: 08/30/2012	
CUSTOMER:	
CONNIE LIDDLE PO BOX 306 EHRENBERG, AZ 85334-0306 US	

LINE #	QTY	DESCRIPTION	REMARKS	UNIT PRICE	TOTAL
1	1.00	LOCATABLE MINERALS / MINING CLAIMS-NOT NEW-UNADJUD, ONE AUTH NO. ONLY / MINING CLAIM MONEY RECEIVED CASES: AMC102348/\$3780.00	MAINT 2013/26	- n/a -	3780.00
TOTAL:					\$3,780.00

PAYMENT INFORMATION			
1	AMOUNT:	3780.00	POSTMARKED: N/A
	TYPE:	CHECK	RECEIVED: 08/30/2012
	CHECK NO:	1058	
	NAME:	LIDDLE, CONNIE PO BOX 306 EHRENBERG AZ 85334-0306 US	

REMARKS

This receipt was generated by the automated BLM Collections and Billing System and is a paper representation of a portion of the official electronic record contained therein. *Lead file #s (PB)*

*Amc 102348
 97158
 38906
 245377
 245744
 236811
 51695
 238554
 246075
 195614
 371565
 413792*

371565

245377
245744
236811
51695
238554
246075
195614

344706
344354
348282
349239
349451
102348
97158
38906

MAINTENANCE FEE PAYMENT

Claimant Name: DALE BUENTZEN
Address: P.O. Box 188
City: EVANSTON State: WY Zip: 82931
Telephone: 307-799-7618
E-mail address: _____
Signature: [Signature]

Check here if this is a change of address.

RECEIVED
BLM ARIZONA STATE OFFICE
2011 AUG 31 A 9:33
PHOENIX, ARIZONA
BLM
Date
Stamp

LINE NO.	AMC NUMBER	CLAIM/SITE NAME	COUNTY RECORDER DATA (If available)	TWP	RNG	SEC
1	344354	NO MISTAKE #1		4N	21W	23
2	344355	NO MISTAKE #2		4N	21W	23
3	344706	NO MISTAKE #3		4N	21W	24
4	348282	NORTH STAR SILVER #1		4N	21W	24
5	349240	NORTH STAR SILVER #2		4N	20W	19
6	349451	GOLD STAR LODGE #1		4N	21W	23
7						
8						
9			SEP 09 2011			
10						

List additional claims on Form MCF114.

Bureau of Land Management
Arizona State Office
www.blm.gov/az


No. of Claims: 31 x \$140 = 4,340
Check No: 1027 Init. [Signature]
Receipt No.: 2421243
For BLM Use Only

Form: MCF112
Revised July 2009

MAINTENANCE FEE PAYMENT

Claimant Name: DALE F. GUERTZEN
 Address: P.O. Box 188
 City: EVANSTON State: WY Zip: 82931
 Telephone: 307-799-7618
 E-mail address: _____
 Signature: [Signature]

Check here if this is a change of address.



LINE NO.	AMC NUMBER	CLAIM/SITE NAME	COUNTY RECORDER DATA (If available)	TWP	RNG	SEC
1	102348	BLACK BOAR #2		4N	20W	30,31
2	102349	BLACK BOAR #3		4N	20W	30,31
3	102350	BLACK BOAR #4		4N	21W	25,31
4	99158	MULTISITE BLUE BIRD #1		4N	21W	25,30
5	99159	BLUE BIRD #2		4N	21W	23
6	99162	BLUE BIRD #5	SEP 09 2011	4N	21W	25,30
7	38907	GOLD BELT #1		4N	21W	23,24 25,26
8	38908	GOLD BELT #2		4N	21W	25
9	38909	GOLD BELT #3		4N	21W	25
10	38910	GOLD BELT #4		4N	21W	25

List additional claims on Form MCF114.

No. of Claims: _____ x \$140 = _____
 Check No: _____ Init. _____
 Receipt No.: _____
For BLM Use Only

Bureau of Land Management
 Arizona State Office
www.blm.gov

Form: MCF112
 Revised July 2009

This form is available from the Arizona Department of Mines and Mineral Resources and may be reproduced.

MAINTENANCE FEE PAYMENT

Claimant Name: MELVIN E GUERTZEN WILSON A
 Address: P.O. Box 188
 City: EWANSTON State: WY Zip: 82431
 Telephone: 307-799-7618
 E-mail address: _____
 Signature: [Signature]

Check here if this is a change of address.

RECEIVED
 FIELD OFFICE
 2011 AUG 31 A 9:34
 TUCSON, ARIZONA
 BLM
 Date
 Stamp

LINE NO.	AMC NUMBER	CLAIM/SITE NAME	COUNTY RECORDER DATA (If available)	TWP	RNG	SEC
1	371565	BACK FORTY		4N	20W	30,31
2						
3						
4						
5						
6						
7						
8						
9						
10						

SEP 09 2011

List additional claims on Form MCF114.

Bureau of Land Management
 Arizona State Office
 www.blm.gov/az

No. of Claims: _____ x \$140 = _____
 Check No: _____ Init. _____
 Receipt No.: _____
 For BLM Use Only

Form: MCF112
 Revised July 2009

United States Department of the Interior

Bureau of Land Management
 LANDS/RECREATION & PLANNING
 ONE N CENTRAL AVE
 PHOENIX, AZ 85004 -2203
 Phone: 602-417-9200

Receipt

No:

2421263

Transaction #: 2496699	
Date of Transaction: 08/31/2011	
CUSTOMER:	
CONNIE LIDDLE 1011 E CLOUD RD PHOENIX, AZ 85086-8405 US	

SEP 09 2011
m

LINE #	QTY	DESCRIPTION	REMARKS	UNIT PRICE	TOTAL
1	1.00	LOCATABLE MINERALS / MINING CLAIMS-NOT NEW-UNADJUD, ONE AUTH NO. ONLY / MINING CLAIM MONEY RECEIVED CASES: AMC344354/\$4340.00	MAINT 2012/31	- n/a -	4340.00
TOTAL:					\$4,340.00

PAYMENT INFORMATION			
1	AMOUNT:	4340.00	POSTMARKED: N/A
	TYPE:	CHECK	RECEIVED: 08/31/2011
	CHECK NO:	1027	
	NAME:	LIDDLE, CONNIE 1011 E CLOUD RD PHOENIX AZ 85086-8405 US	

REMARKS

This receipt was generated by the automated BLM Collections and Billing System and is a paper representation of a portion of the official electronic record contained therein.

AMC 102348

51695 97158
 238554 38906
 246075 245744
 349451 245377
 349239 236811
 348282 344706 344354

MAINTENANCE FEE PAYMENT

Claimant Name: DALE F. GUERTZEN
 Address: P.O. Box 188
 City: Evanston State: WY Zip: 82931
 Telephone: 307-799-7618
 E-mail address: _____
 Signature: *[Signature]*

Check here if this is a change of address.

RECEIVED
 BLM AZ STATE OFFICE
 200 AUG 30 A 10:49
 PHOENIX, ARIZONA
 BLM
 Date
 Stamp

LINE NO.	AMC NUMBER	CLAIM/SITE NAME	COUNTY RECORDER DATA (If available)	TWP	RNG	SEC
1	102348	BLACK BORN #2		4N	20W	30,31
2	102349	Black Born #3		4N	20W	30,31
3	102350	Black Born #4		4N	21W	25,31
4	97158	MILLSITE BLUEBIRD #1		4N	21W	25,30
5	97159	BLUEBIRD #2		4N	21W	23
6	97162	BLUEBIRD #5		4N	21W	25,30
7	38907	GOLD BELT #1		4N	21W	23,24 25,26
8	38908	GOLD BELT #2		4N	21W	25
9	38909	GOLD BELT #3		4N	21W	25
10	38910	GOLD BELT #4		4N	21W	25

List additional claims on Form MCF114.

Bureau of Land Management
 Arizona State Office
 www.blm.gov/az/

No. of Claims: 24 x \$140 = 3360
 Check No.: 1003 Init. EG
 Receipt No.: 2203914
 For BLM Use Only

Form: MCF112
 Revised July 2009

This form is available from the Arizona Department of Mines and Mineral Resources and may be reproduced.

ENTERED INTO COMPUTER ^M SEP 19 2010

SUPPLEMENTAL ATTACHMENT

May be used with the following forms for listing additional mining claims:

Check One.

- Affidavit of Performance of Annual Work
- Maintenance Fee Payment
- Notice of Intent to Hold Mining Claims
- Notice of Non-Liability for Labor and Materials Furnished

BLM Date Stamp	RECEIVED BLM AZ STATE OFFICE 2010 AUG 30 A 10:49 PHOENIX, ARIZONA
----------------------	--

LINE NO.	AMC NUMBER	CLAIM/SITE NAME	COUNTY RECORDER DATA (If available)	TWP	RNG	SEC
11	38906	GOLD BUCKLE		4N	21W	23,24
12	245377	GOLDCITYWEST#1		4N	21W	26
13	245744	GOLDCITYWEST#3		4N	21W	23
14	236813	GOLDCITYWEST#4		4N	21W	23
15	51695	GOLDEN GATE#1		4N	21W	23
16	238554	GOLDEN GATE#2		4N	21W	23
17	246075	GOLDEN GATE#3		4N	21W	23
18	246076	GOLDEN GATE#4		4N	21W	23
19	195614	JODI #1		4N	21W	26
20	195615	JODI #2		4N	21W	26
21	195616	JODI #3		4N	21W	26
22	195617	JODI #4		4N	21W	23
23	195618	JODI #5		4N	21W	23
24	195619	JODI #6		4N	21W	23

Form MCF114
Revised June 2005

MAINTENANCE FEE PAYMENT

Claimant Name: DALE F. GUERTZEN
 Address: P.O. Box 188
 City: EVANSTON State: WY Zip: 82931
 Telephone: 307-799-7618
 E-mail address: _____
 Signature: *[Signature]*

Check here if this is a change of address.

RECEIVED
BLM AZ STATE OFFICE
2010 AUG 30 A 10:49
PHOENIX, ARIZONA
BLM
Date
Stamp

LINE NO.	AMC NUMBER	CLAIM/SITE NAME	COUNTY RECORDER DATA (if available)	TWP	RNG	SEC
1	344354	NO MISTAKE #1		4N	21W	23
2	344355	NO MISTAKE #2		4N	21W	23
3	344706	NO MISTAKE #3		4N	21W	24
4	348282	NORTH STAR SILVER #1		4N	21W	24
5	349240	NORTH STAR SILVER #2		4N	26W	19
6	349451	GOLD STAR LODE #1		4N	21W	23
7						
8						
9						
10						

List additional claims on Form MCF114.

Bureau of Land Management
 Arizona State Office
www.blm.gov/az/

No. of Claims: 6 x \$140 = 840.
 Check No: 1003 Init. ERG
 Receipt No.: 2203914
 For BLM Use Only

Form: MCF112
 Revised July 2009

This form is available from the Arizona Department of Mines and Mineral Resources and may be reproduced.

United States Department of the Interior
Bureau of Land Management
 LANDS/RECREATION & PLANNING
 ONE N CENTRAL AVE
 PHOENIX, AZ 85004 -2203
 Phone:

Receipt

No: 2203914

Transaction #: 2273865	
Date of Transaction: 08/30/2010	
CUSTOMER:	DALE GUERTZGEN PO BOX 188 EVANSTON, WY 82931-0188 US

ENTERED INTO COMPUTER
 SEP 19 2010 M

LINE #	QTY	DESCRIPTION	REMARKS	UNIT PRICE	TOTAL
1	1.00	LOCATABLE MINERALS / MINING CLAIMS- NOT NEW-UNADJUD, ONE AUTH NO. ONLY / MINING CLAIM MONEY RECEIVED CASES: AMC102348/\$4200.00	2011 MAINT (30)	- n/a -	4200.00
TOTAL:					\$4,200.00

PAYMENT INFORMATION			
1	AMOUNT:	4200.00	POSTMARKED: N/A
	TYPE:	CHECK	RECEIVED: 08/30/2010
	CHECK NO:	1003	
	NAME:	GUERTZGEN, DALE PO BOX 188 EVANSTON WY 82931-0188 US	

REMARKS

This receipt was generated by the automated BLM Collections and Billing System and is a paper representation of a portion of the official electronic record contained therein.

Amc 344354

Amc 344706

Amc 348282

Amc 38906

Amc 245377

Amc 245744

Amc 349239

Amc 349451

Amc 236811

Amc 51695

Amc 371565

Amc 360764

Amc 238554

Amc 102348

Amc 246075

Amc 97158

Amc 195614

MAINTENANCE FEE PAYMENT

Claimant Name: DAVE F. GUERTZGEN

Address: P.O. Box 188

City: ELANSTON State: WV Zip: 26031

Telephone: (307) 799-7618

E-mail address: _____

Signature: [Signature]

Check here if this is a change of address.

RECEIVED
BLM AZ STATE OFFICE
2008 AUG 27 A 11:03
PHOENIX, ARIZONA
BLM
Date
Stamp

LINE NO.	AMC NUMBER	CLAIM/SITE NAME	COUNTY RECORDER DATA (If available)	TWP	RNG	SEC
L 1	344354	NOMISTAKE #1		4N	21W	23
2	344355	NOMISTAKE #2		4N	21W	23
L 3	344706	NOMISTAKE #3		4N	21W	24
L 4	348282	NORTHSTAR SILVER #1		4N	21W	24
349239 5	349240	NORTHSTAR SILVER #2		4N	20W	19
L 6	349451	GOLDSTAR LODGE #1		4N	21W	23
7						
8						
9						
10						

List additional claims on Form MCF114.

Bureau of Land Management
Arizona State Office
www.az.blm.gov

No. of Claims: 6 x \$125 = 750
Check No: 1450 Init. CHC
Receipt No.: 1772562
For BLM Use Only

Form: MCF112
Revised July 2005

This form is available from the Arizona Department of Mines and Mineral Resources and may be reproduced.

ENTERED INTO COMPUTER

SEP 16 '08 [Signature]

MAINTENANCE FEE PAYMENT

Claimant Name: DALE F. GUERTZGEN

Address: P.O. Box 188

City: EVANSTON State: WY Zip: 82931

Telephone: 307-799-7618

E-mail address: _____

Signature: *[Handwritten Signature]*

Check here if this is a change of address.

RECEIVED
 BLM AZ STATE OFFICE
 2008 AUG 27 A 11: 03
 PHOENIX, ARIZONA
 BLM
 Date
 Stamp

LINE NO.	AMC NUMBER	CLAIM/SITE NAME	COUNTY RECORDER DATA (If available)	TWP	RNG	SEC
L 1	371565	BACK FORTY		4N	20W	30,31
2						
3						
4						
5						
6						
7						
8						
9						
10						

List additional claims on Form MCF114.

Bureau of Land Management
 Arizona State Office
www.az.blm.gov

No. of Claims: 1 x \$125 = 125
 Check No: 1450 Init. YMC
 Receipt No.: 1772562
 For BLM Use Only

Form: MCF112
 Revised July 2005

MAINTENANCE FEE PAYMENT

Claimant Name: DALE F. GUERTZGEN
 Address: P.O. Box 188
 City: EVANSTON State: WY Zip: 82931
 Telephone: 307-799-7618
 E-mail address: _____
 Signature: *[Signature]*

Check here if this is a change of address.

RECEIVED
 BLM AZ STATE OFFICE
 2008 AUG 21 A 11:04
 PHOENIX, ARIZONA
 BLM
 Date
 Stamp

LINE NO.	AMC NUMBER	CLAIM/SITE NAME	COUNTY RECORDER DATA (If available)	TWP	RNG	SEC
L-1	360764	DOUBLE CROSS		3N	20W	15,22
2						
3						
4						
5						
6						
7						
8						
9						
10						

List additional claims on Form MCF114.

Bureau of Land Management
 Arizona State Office
www.az.blm.gov

No. of Claims: 1 x \$125 = 125
 Check No: 1450 Init. AMC
 Receipt No.: 1772502
 For BLM Use Only

Form: MCF112
 Revised July 2005

MAINTENANCE FEE PAYMENT

Claimant Name: Dale F. Guentzen
 Address: P.O. Box 188
 City: Evanston State: WY Zip: 82931
 Telephone: 307-799-7618
 E-mail address: _____
 Signature: [Signature]

Check here if this is a change of address.

RECEIVED
 BLM AZ STATE OFFICE
 2008 AUG 27 A 11:04
 PHOENIX, ARIZONA
 BLM
 Date
 Stamp

LINE NO.	AMC NUMBER	CLAIM/SITE NAME	COUNTY RECORDER DATA (if available)	TWP	RNG	SEC
L 1	102348	Black Bear #2		4N	20W	30,31
2	102349	Black Bear #3		4N	20W	30,31
3	102350	Black Bear #4		4N	21W	25,31
L 4	97158	Millsite Blue Bird #1		4N	21W	25,30
5	97159	Blue Bird #2		4N	21W	23
6	97162	Blue Bird #5		4N	21W	25,30
38906 7	38907	Gold Belt #1		4N	21W	23,24 25,26
8	38908	Gold Belt #2		4N	21W	25
9	38909	Gold Belt #3		4N	21W	25
10	38910	Gold Belt #4		4N	21W	25

List additional claims on Form MCF114.

Bureau of Land Management
 Arizona State Office
www.az.blm.gov

No. of Claims: 24 x \$125 = 3,000
 Check No: 1450 Init. YMC
 Receipt No.: 1772562
 For BLM Use Only

Form: MCF112
 Revised July 2005

SUPPLEMENTAL ATTACHMENT

May be used with the following forms for listing additional mining claims:

Check One.

- Affidavit of Performance of Annual Work
- Maintenance Fee Payment
- Notice of Intent to Hold Mining Claims
- Notice of Non-Liability for Labor and Materials Furnished

RECEIVED
BLM AZ STATE OFFICE
2008 AUG 27 A 11:04
PHOENIX, ARIZONA

BLM
Date
Stamp

LINE NO.	AMC NUMBER	CLAIM/SITE NAME	COUNTY RECORDER DATA (If available)	TWP	RNG	SEC
	38906	Cold Buckle		4N	21W	23,24
L	245377	Gold city west #1		4N	21W	26
L	245744	Gold City/west #3		4N	21W	23
236811	236813	Gold city west #4		4N	21W	23
L	51695	Golden Gate #1		4N	21W	23
L	238554	Golden Gate #2		4N	21W	23
L	246075	Golden Gate #3		4N	21W	23
	246076	Golden Gate #4		4N	21W	23
L	195614	JODI #1		4N	21W	23
	195615	JODI #2		4N	21W	26
	195616	JODI #3		4N	21W	26
	195617	JODI #4		4N	21W	26
	195618	JODI #5		4N	21W	23
	195619	JODI #6		4N	21W	23
				4N	21W	23

United States Department of the Interior
 Bureau of Land Management
 BUSINESS & SUPPORT SVCS DIV
 ONE N CENTRAL AVE SUITE 800
 PHOENIX, AZ 85004 -4427
 Phone: (602) 417-9200

Receipt

No:

1772562

Transaction #: 1830285	
Date of Transaction: 08/27/2008	
CUSTOMER:	SHARON W GUERTZGEN DALE F GUERTZGEN BOX 188 EVANSTON, WY 82931

LINE #	QTY	DESCRIPTION	REMARKS	UNIT PRICE	TOTAL
1	1.00	LOCATABLE MINERALS / MINING CLAIMS-NOT NEW-UNADJUD, ONE AUTH NO. ONLY / MINING CLAIM MONEY RECEIVED (455) CASES: AMC344354/\$4000.00	MAINT 2009/32	- n/a -	4000.00
TOTAL:					\$4,000.00

PAYMENT INFORMATION			
1	AMOUNT:	\$4,000.00	POSTMARKED: N/A
	TYPE:	CHECK	RECEIVED: 08/27/2008
	CHECK NO:	1450	
	NAME:	DALE F GUERTZGEN GUERTZGEN, SHARON W BOX 188 EVANSTON WY 82931	

REMARKS

This receipt was generated by the automated BLM Collections and Billing System and is a paper representation of a portion of the official electronic record contained therein.

AMC 44354
 AMC 344706
 AMC 348282
 AMC 349239
 AMC 349451
 AMC 102348
 AMC 97158

AMC 38906
 AMC 245377
 AMC 245744
 AMC 236811
 AMC 57695
 AMC 238554
 AMC 246075
 AMC 195614
 AMC 371565
 AMC 380764

MAINTENANCE FEE PAYMENT

Claimant Name: DALE F. GUERTZGEN
 Address: P.O. Box 188
 City: EVANSTON State: WY Zip: 82931
 Telephone: 307-799-7618
 E-mail address: _____
 Signature: [Signature]
 Check here if this is a change of address.

BLM
Date
Stamp

PHOENIX, ARIZONA

2007 AUG 29 P 1:08

RECEIVED
BLM, AZ STATE OFFICE

LINE NO.	AMC NUMBER	CLAIM/SITE NAME	COUNTY RECORDER DATA (If available)	TWP	RNG	SEC
1	344354	NO MISTAKE #1		4N	21W	23
2	344355	NO MISTAKE #2		4N	21W	23
3	344706	NO MISTAKE #3		4N	21W	24
4	348282	NORTH STAR SILVER #1		4N	21W	24
5	349240	NORTH STAR SILVER #2		4N	20W	19
6	349451	GOLD STAR LODE #1		4N	21W	23
7						
8						
9						
10						

List additional claims on Form MCF114.

Bureau of Land Management
 Arizona State Office
www.az.blm.gov

No. of Claims: 6 x \$125 = 750.00
 Check No: CC Init. SC
 Receipt No.: 1556588
 For BLM Use Only

This form is available from the Arizona Department of Mines and Mineral Resources and may be reproduced.

Form: MCF112
 Revised July 2005

RE 9/21/07
 ENTERED IN COMPUTER

6/kr

MAINTENANCE FEE PAYMENT

Claimant Name: DALE F. GUERTZGEN

Address: P.O. Box 188

City: EVANSTON State: WY Zip: 82931

Telephone: 307-799-7618

E-mail address: _____

Signature: [Signature]

Check here if this is a change of address.

RECEIVED
BLM, AZ STATE OFFICE
2007 AUG 29 P 1:08
PHOENIX, ARIZONA

BLM
Date
Stamp

LINE NO.	AMC NUMBER	CLAIM/SITE NAME	COUNTY RECORDER DATA (If available)	TWP	RNG	SEC
1	102348	BLACK BOAR #2		4N	20W	30,31
2	102349	BLACK BOAR #3		4N	20W	30,31
3	102350	BLACK BOAR #4		4N	21W	25,31
4	97158	MILLSITE BLUE BIRD #1		4N	21W	25,30
5	97159	BLUE BIRD #2		4N	21W	23
6	97162	BLUE BIRD #5		4N	21W	25,30
7	38907	GOLD BELT #1		4N	21W	23,24 25,26
8	38908	GOLD BELT #2		4N	21W	25
9	38909	GOLD BELT #3		4N	21W	25
10	38910	GOLD BELT #4		4N	21W	25

List additional claims on Form MCF114.

Bureau of Land Management
Arizona State Office
www.az.blm.gov

No. of Claims: 24 x \$125 = 3,000.00
 Check No: CC Init. SC
 Receipt No.: 1556588
 For BLM Use Only

This form is available from the Arizona Department of Mines and Mineral Resources and may be reproduced.

Form: MCF112
Revised July 2005

10/SC

SUPPLEMENTAL ATTACHMENT

May be used with the following forms for listing additional mining claims:

Check One.

- Affidavit of Performance of Annual Work
- Maintenance Fee Payment
- Notice of Intent to Hold Mining Claims
- Notice of Non-Liability for Labor and Materials Furnished

BLM
 Date
 Stamp

 2007 AUG 29 P
 PHOENIX, ARIZONA
 RECEIVED
 B.L.M. AZ STATE OFFICE

LINE NO.	AMC NUMBER	CLAIM/SITE NAME	COUNTY RECORDER DATA (If available)	TWP	RNG	SEC
11	38906	GOLDBUCKLE		4N	21W	23,24
12	245377	GOLDCITYWEST#1		4N	21W	26
13	245744	GOLDCITYWEST#3		4N	21W	23
14	236813	GOLDCITYWEST#4		4N	21W	23
15	51695	GOLDEN GATE #1		4N	21W	23
16	238554	GOLDEN GATE #2		4N	21W	23
17	246075	GOLDEN GATE #3		4N	21W	23
18	246076	GOLDEN GATE #4		4N	21W	23
19	195614	JODI #1		4N	21W	26
20	195615	JODI #2		4N	21W	26
21	195616	JODI #3		4N	21W	26
22	195617	JODI #4		4N	21W	23
23	195618	JODI #5		4N	21W	23
24	195619	JODI #6		4N	21W	23

Form MCF114
Revised June 2005

This form is available from the Arizona Department of Mines & Mineral Resources and may be reproduced.

M/CC

MAINTENANCE FEE PAYMENT

Claimant Name: DALE F. GUERTZEN

Address: P.O. Box 188

City: EVANSTON State: WY Zip: 82931

Telephone: 307-799-7618

E-mail address: _____

Signature: *[Signature]*

Check here if this is a change of address.

RECEIVED
 BLM, AZ STATE OFFICE
 2007 AUG 29 P 1:08
 PHOENIX, ARIZONA
 BLM
 Date
 Stamp

LINE NO.	AMC NUMBER	CLAIM/SITE NAME	COUNTY RECORDER DATA (If available)	TWP	RNG	SEC
1	371565	BACK FORTY		4N	20W	30,31
2						
3						
4						
5						
6						
7						
8						
9						
10						

List additional claims on Form MCF114.

Bureau of Land Management
 Arizona State Office
www.az.blm.gov

No. of Claims: 1 x \$125 = 125.00
 Check No: CC Init. SC
 Receipt No.: 1556580
 For BLM Use Only

This form is available from the Arizona Department of Mines and Mineral Resources and may be reproduced.

Form: MCF112
 Revised July 2005

1/50

MAINTENANCE FEE PAYMENT

Claimant Name: DALE F. GUERTZ GEN

Address: P. O. Box 188

City: EVANSTON State: WY Zip: 82931

Telephone: 307-799-7618

E-mail address: _____

Signature: *[Signature]*

Check here if this is a change of address.

RECEIVED
B.L.M. AZ STATE OFFICE
2007 AUG 29 P 11:09
PHOENIX, ARIZONA
BLM Date Stamp

LINE NO.	AMC NUMBER	CLAIM/SITE NAME	COUNTY RECORDER DATA (If available)	TWP	RNG	SEC
1	360764	DOUBLE CROSS		3N	20W	15, 22
2						
3						
4						
5						
6						
7						
8						
9						
10						

List additional claims on Form MCF114.

Bureau of Land Management
Arizona State Office
www.az.blm.gov

No. of Claims: 1 x \$125 = 125.00
Check No: CC Init. SC
Receipt No.: 1556588
For BLM Use Only

This form is available from the Arizona Department of Mines and Mineral Resources and may be reproduced

Form: MCF112
Revised July 2005

1/50

United States Department of the Interior
Bureau of Land Management
 BUSINESS & SUPPORT SVCS DIV
 ONE N CENTRAL AVE SUITE 800
 PHOENIX, AZ 85004 -4427
 Phone: (602) 417-9200

Receipt

No: 1556588

Transaction #: 1608206	
Date of Transaction: 08/29/2007	
CUSTOMER:	DALE GUERTZGEN P.O. BOX 188 EVANSTON, WY 82931

LINE #	QTY	DESCRIPTION	REMARKS	UNIT PRICE	TOTAL
1	1.00	LOCATABLE MINERALS / MINING CLAIMS-NOT NEW-UNADJUD, ONE AUTH NO. ONLY / MINING CLAIM MONEY RECEIVED (455) CASES: AMC344354/\$4000.00	MAINT 2008 (32)	- n/a -	4000.00
TOTAL:					\$4,000.00

PAYMENT INFORMATION			
NOTE: Items will appear on credit card statement as "Bureau of Land Management".			
1	AMOUNT:	\$4,000.00	POSTMARKED: N/A
	TYPE:	CREDIT CARD	RECEIVED: 08/29/2007
	NAME:	GUERTZGEN, DALE P.O. BOX 188 EVANSTON WY 82931	
	CARD NO:	XXXXXXXXXXXX0447	AUTH CODE: 06578Z
	NAME ON CARD:	DALE GUERTZGEN	
	EXPIRES:	11/30/2009	
	SIGNATURE:		

REMARKS

This receipt was generated by the automated BLM Collections and Billing System and is a paper representation of a portion of the official electronic record contained therein.

AMC 371565
 AMC 349451
 AMC 349239
 AMC 344706

AMC 344354
 AMC 360764
 AMC 195614
 AMC 246075
 AMC 238554
 AMC 51695
 AMC 236811
 AMC 245744
 AMC 245377
 AMC 38906
 AMC 97158
 AMC 102348

MAINTENANCE FEE PAYMENT

Claimant Name: DALE GUERTZEN
 Address: P.O. Box 188
 City: EVANSTON State: WY Zip: 82931
 Telephone: 307-799-7618
 E-mail address: _____
 Signature: [Signature]

Check here if this is a change of address.

RECEIVED
 B.L.M. AZ STATE OFFICE
 2006 AUG 25 P 1:48
 PHOENIX, ARIZONA
 BLM
 Date
 Stamp

LINE NO.	AMC NUMBER	CLAIM/SITE NAME	COUNTY RECORDER DATA (If available)	TWP	RNG	SEC
1	102348	BLACK BOAR #2		4N	20W	30,31
2	102349	BLACK BOAR #3		4N	20W	30,31
3	102350	BLACK BOAR #4		4N	21W	25,31
4	97158	MILLISITE BLUEBIRD #1		4N	21W	25,30
5	97159	BLUEBIRD #2		4N	21W	23
6	97162	BLUEBIRD #5		4N	21W	25,30
7	38907	GOLD BELT #1		4N	21W	23,24 25,26
8	38908	GOLD BELT #2		4N	21W	25
9	38909	GOLD BELT #3		4N	21W	25
10	38910	GOLD BELT #4		4N	21W	25

List additional claims on Form MCF114.

Bureau of Land Management
 Arizona State Office
www.az.blm.gov

No. of Claims: 24 x \$125 = 3,000.00
 Check No: 1176 Init. YMC
 Receipt No.: 1344/09
 For BLM Use Only

Form: MCF112
 Revised July 2005

This form is available from the Arizona Department of Mines and Mineral Resources and may be reproduced

RE 8/30/06

SUPPLEMENTAL ATTACHMENT

May be used with the following forms for listing additional mining claims:

Check One.

- Affidavit of Performance of Annual Work
- Maintenance Fee Payment
- Notice of Intent to Hold Mining Claims
- Notice of Non-Liability for Labor and Materials Furnished

RECEIVED
B.L.M. AZ STATE OFFICE
2006 AUG 25 P 1:48
PHOENIX, ARIZONA

BLM
Date
Stamp

LINE NO.	AMC NUMBER	CLAIM/SITE NAME	COUNTY RECORDER DATA (If available)	TWP	RNG	SEC
11	38906	GOLD BUCKLE		4N	21W	23, 24
12	245377	GOLD CITY WEST #1		4N	21W	26
13	245744	GOLD CITY WEST #3		4N	21W	23
14	236813	GOLD CITY WEST #4		4N	21W	23
15	51695	GOLDEN GATE #1		4N	21W	23
16	238554	GOLDEN GATE #2		4N	21W	23
17	246075	GOLDEN GATE #3		4N	21W	23
18	246076	GOLDEN GATE #4		4N	21W	23
19	195614	JODI #1		4N	21W	26
20	195615	JODI #2		4N	21W	26
21	195616	JODI #3		4N	21W	26
22	195617	JODI #4		4N	21W	23
23	195618	JODI #5		4N	21W	23
24	195619	JODI #6		4N	21W	23

Form MCF114
Revised June 2005

MAINTENANCE FEE PAYMENT

Claimant Name: DALE F. GUENTHER

Address: P.O. Box 188

City: EVANSTON State: WY Zip: 82931

Telephone: 307-799-7618

E-mail address: _____

Signature: [Signature]

Check here if this is a change of address.

RECEIVED
B.L.M. AZ STATE OFFICE
2006 AUG 25 P 1:48
PHOENIX, ARIZONA

BLM
Date
Stamp

LINE NO.	AMC NUMBER	CLAIM/SITE NAME	COUNTY RECORDER DATA (If available)	TWP	RNG	SEC
1	360764	DOUBLE CROSS				
2				3N	20W	15, 22
3						
4						
5						
6						
7						
8						
9						
10						

List additional claims on Form MCF114.

Bureau of Land Management
Arizona State Office
www.az.blm.gov

No. of Claims: 1 x \$125 = 125.00
 Check No: _____ Init. FMG
 Receipt No.: _____
 For BLM Use Only

MAINTENANCE FEE PAYMENT

Claimant Name: DAVE F. GUENTZGEN
 Address: P.O. Box 188
 City: Evanston State: WY Zip: 82931
 Telephone: 307-799-7618
 E-mail address: _____
 Signature: *[Signature]*
 Check here if this is a change of address.

RECEIVED
 BLM, AZ STATE OFFICE
 2006 AUG 25 P 1:48
 PHOENIX, ARIZONA
 BLM
 Date
 Stamp

LINE NO.	AMC NUMBER	CLAIM/SITE NAME	COUNTY RECORDER DATA (If available)	TWP	RNG	SEC
1	344354	NO MISTAKE #1		4N	21W	23
2	344355	NO MISTAKE #2		4N	21W	23
3	344706	NO MISTAKE #3		4N	21W	24
4	348282	NORTH STAR SILVER #1		4N	21W	24
5	349240	NORTH STAR SILVER #2		4N	20W	19
6	349451	GOLD STAR LODE #1		4N	21W	23
7						
8						
9						
10						

List additional claims on Form MCF114.

No. of Claims: 6 x \$125 = 750.00
 Check No: _____ Init. TMC
 Receipt No.: _____
 For BLM Use Only

Bureau of Land Management
 Arizona State Office
www.az.blm.gov

Form: MCF112
 Revised July 2005

This form is available from the Arizona Department of Mines and Mineral Resources and may be reproduced

MAINTENANCE FEE PAYMENT

Claimant Name: DALE F. GUERTZEN

Address: P.O. Box 188

City: EVANSTON State: WY Zip: 82931

Telephone: 307-799-7618

E-mail address: _____

Signature: Dale F. Guertzen

Check here if this is a change of address.

RECEIVED
 B.L.M. AZ STATE OFFICE
 2006 AUG 25 P 1:48
 PHOENIX, ARIZONA
 BLM
 Date
 Stamp

LINE NO.	AMC NUMBER	CLAIM/SITE NAME	COUNTY RECORDER DATA (If available)	TWP	RNG	SEC
1	371565	BACK FORTY				
2				4N	20W	30,31
3						
4						
5						
6						
7						
8						
9						
10						

List additional claims on Form MCF114.

Bureau of Land Management
 Arizona State Office
www.az.blm.gov

No. of Claims: 1 x \$125 = 125.00
 Check No: _____ Init. TMC
 Receipt No.: _____
 For BLM Use Only

United States Department of the Interior
Bureau of Land Management
 BUSINESS & SUPPORT SVCS DIV
 ONE N CENTRAL AVE
 PHOENIX, AZ 85004 -2203
 Phone: (602) 417-9200

Receipt

No: 1344109

Transaction #: 1389354	
Date of Transaction: 08/25/2006	
CUSTOMER:	DALE GUERTZGEN P.O. BOX 188 EVANSTON, WY 82931

LINE #	QTY	DESCRIPTION	REMARKS	UNIT PRICE	TOTAL
1	1.00	LOCATABLE MINERALS / MINING CLAIMS-NOT NEW-UNADJUD, ONE AUTH NO. ONLY / MINING CLAIM MONEY RECEIVED (455) CASES: AMC102348/\$4000.00	MAINT 2007/32	- n/a -	4000.00
TOTAL:					\$4,000.00

PAYMENT INFORMATION			
1	AMOUNT:	\$4,000.00	POSTMARKED: N/A
	TYPE:	CHECK	RECEIVED: 08/25/2006
	CHECK NO:	1176	
	NAME:	GUERTZGEN, DALE P.O. BOX 188 EVANSTON WY 82931	

REMARKS

This receipt was generated by the automated BLM Collections and Billing System and is a paper representation of a portion of the official electronic record contained therein.

AMC 245744
 AMC 97158
 AMC 102348
 AMC 38906
 AMC 245377

AMC 236811
 AMC 51695
 AMC 238554
 AMC 246076
 AMC 195614

MAINTENANCE FEE PAYMENT

Claimant Name: DALE F. GUERTZGEN
 Address: P.O. Box 188
 City: EVANSTON State: WY Zip: 82931
 Telephone: 307-799-7618
 E-mail address: _____
 Signature: *Dale Guertzgen*

BLM
 Date
 Stamp

RECEIVED
 B.L.M. AZ STATE OFFICE
 2005 AUG - 2
 PHOENIX, ARIZONA

Check here if this is a change of address.

LINE NO.	AMC NUMBER	CLAIM/SITE NAME	COUNTY RECORDER DATA (If available)	TWP	RNS	SEC
1	102348	BLACK BOAR #2		4N	20W	30,31
2	102349	BLACK BOAR #3		4N	20W	30,31
3	102350	BLACK BOAR #4		4N	21W	25,31
4	97158	MILLSITE BLUE BIRD #1		4N	21W	25,30
5	97159	BLUE BIRD #2		4N	21W	23
6	97162	BLUE BIRD #5		4N	21W	25,30
7	38907	GOLD BELT #1		4N	21W	23,24 25,26
8	38908	GOLD BELT #2		4N	21W	25
9	38909	GOLD BELT #3		4N	21W	25
10	38910	GOLD BELT #4		4N	21W	25

List additional claims on Form MCF114.

No. of Claims: 24 x \$125 = 3,000
 Check No: #1005 Init. TMC
 Receipt No.: 1120629
 For BLM Use Only

Bureau of Land Management
 Arizona State Office
www.az.blm.gov

Form: MCF112
 Revised July 2005

This form is available from the Arizona Department of Mines and Mineral Resources and may be reproduced.

ENTERED IN COMPUTER
 RE 8/10/05

SUPPLEMENTAL ATTACHMENT

May be used with the following forms for listing additional mining claims:

Check One.

- Affidavit of Performance of Annual Work
- Maintenance Fee Payment
- Notice of Intent to Hold Mining Claims
- Notice of Non-Liability for Labor and Materials Furnished

BLM
Date
Stamp

RECEIVED
B.L.M. AZ STATE OFFICE
PHOENIX, ARIZONA
2005 AUG -2 P 2:53
SEC

LINE NO.	AMG NUMBER	CLAIM/SITE NAME	COUNTY RECORDER DATA (If available)	TWP.	RNG.	SEC.
11	38906	GOLD BUCKLE		4N	21W	23-24 25
12	245377	GOLD CITY WEST #1		4N	21W	26
13	245744	GOLD CITY WEST #3		4N	21W	23
14	236813	GOLD CITY WEST #4		4N	21W	23
15	51695	GOLDEN GATE #1		4N	21W	23
16	238554	GOLDEN GATE #2		4N	21W	23
17	246075	GOLDEN GATE #3		4N	21W	23
18	246076	GOLDEN GATE #4		4N	21W	23
19	195614	JODI #1		4N	21W	26
20	195615	JODI #2		4N	21W	26
21	195616	JODI #3		4N	21W	26
22	195617	JODI #4		4N	21W	23
23	195618	JODI #5		4N	21W	23
24	195619	JODI #6		4N	21W	23

Form MCF114
Revised June 2005

This form is available from the Arizona Department of Mines & Mineral Resources and may be reproduced.

ENTERED IN COMPUTER
RE 8/10/05

United States Department of the Interior
Bureau of Land Management
 BUSINESS & SUPPORT SVCS DIV
 222 N CENTRAL AVE
 PHOENIX, AZ 85004 -2203
 Phone: (602) 417-9200

Receipt	
No:	1120629

Transaction #: 1159541
Date of Transaction: 08/02/2005
CUSTOMER: DALE F GUERTZEN BOX 188 EVANSTON, WY 82931

LINE #	QTY	DESCRIPTION	REMARKS	UNIT PRICE	TOTAL
1	1.00	LOCATABLE MINERALS / MINING CLAIMS-NOT NEW-UNADJUD, ONE AUTH NO. ONLY / MINING CLAIM MONEY RECEIVED (455) CASES: AMC102348/\$3000.00	MAINT 2006/24	- n/a -	3000.00
TOTAL:					\$3,000.00

PAYMENT INFORMATION																	
1	<table border="1"> <tr> <td>AMOUNT:</td> <td>\$3,000.00</td> <td>POSTMARKED:</td> <td>N/A</td> </tr> <tr> <td>TYPE:</td> <td>CHECK</td> <td>RECEIVED:</td> <td>08/02/2005</td> </tr> <tr> <td>CHECK NO:</td> <td>1005</td> <td></td> <td></td> </tr> <tr> <td>NAME:</td> <td colspan="3">GUERTZEN, DALE F BOX 188 EVANSTON WY 82931</td> </tr> </table>	AMOUNT:	\$3,000.00	POSTMARKED:	N/A	TYPE:	CHECK	RECEIVED:	08/02/2005	CHECK NO:	1005			NAME:	GUERTZEN, DALE F BOX 188 EVANSTON WY 82931		
AMOUNT:	\$3,000.00	POSTMARKED:	N/A														
TYPE:	CHECK	RECEIVED:	08/02/2005														
CHECK NO:	1005																
NAME:	GUERTZEN, DALE F BOX 188 EVANSTON WY 82931																

REMARKS

This receipt was generated by the automated BLM Collections and Billing System and is a paper representation of a portion of the official electronic record contained therein.

Cartney

Thanks for your help!

Terry Stokes

Ame 245377
Ame 245744
Ame 246075

RECEIVED
BUREAU OF
LAND MANAGEMENT
2004 AUG 11 AM 10:00
CANCELLED

Payment for

Ame 348281
Ame 349239
Ame 349451
Ame 344355

ARIZONA
STATE OFFICE
PHOENIX, ARIZONA

Maintenance fee

Ame 238544
Ame 38906
Ame 51695
Ame 97158
Ame 102348

for North Star mines.

Ame 195614
Ame 236811
Ame 344706

\$2,500. applied to
30 claims. Bal. to
be paid by check.

~~As~~

Jay M. Finley

Terry Stokes

Terry Stokes

PHOENIX, ARIZONA

2004 AUG 17 P 2:05

RECEIVED
D.L.M. AZ STATE OFFICE

ck. # 5980

\$2,500 paid by credit card thru Cartney

ENTERED IN COMPUTE

9/2/04

If there are any questions please contact me
at - 702-360-5419

Terry Stokes

404 735-6099

Recording requested by
return to:

JAY FINLAY
Box 353
Chandler AZ
85334



2000-02336
Page 1 of 3
PATRICIA L. WALL, RECORDER
OFFICIAL RECORDS OF LA PAZ COUNTY, AZ
05/12/2000 08:45 AM Recording Fee \$10.00

NOTICE OF "STATUS" OF THESE PROPERTIES

1. Mines or mining claims owned and operated by NORTHSTAR GOLD MINES are described in EXHIBIT "A".
2. Mines or mining claims not owned but managed and operated by NORTHSTAR GOLD MINES are described in EXHIBIT "B".
3. Public notice is hereby given, that mine shafts, tunnels, adits, trenches and work areas in general throughout these properties are dangerous and could be deadly. Keep clear.

RECEIVED
BLM, AZ STATE OFFICE
2004 AUG -6 A 8:11
PHOENIX, ARIZONA

NORTHSTAR GOLD MINES

Jay Finlay
Jay Finlay


STATE OF ARIZONA)
) S.S.
COUNTY OF LA PAZ)

On this 15th day of May, 2000, before me, a Notary Public of said state, duly commissioned and sworn, personally appeared JAY FINLAY, known to me to be the person whose name is subscribed to the within instrument, and acknowledged that he executed the same for the purposes therein contained, and that the same is his free act and deed.

IN WITNESS WHEREOF I have signed my name and affixed my official seal this 15th day of May, 2000.

Roberta Nelson
NOTARY PUBLIC

Seal



ENTERED IN COMPUTER
RE 9/2/04

Exhibit "A"

<u>Name of Claim</u>	<u>BLM #</u>	<u>Location Date</u>	<u>Sec</u>	<u>Twp</u>	<u>Rng</u>
Black Boar #2	AMC 102348	08/26/79	31 30	4N	20W
Black Boar #3	AMC 102349	08/26/79	30 31	4N	20W
Black Boar #4	AMC 102350	08/26/79	31 25	4N	21W
Millisite Blue Bird #1	AMC 97158	12/30/79	25 30	4N	21W
Blue Bird #2	AMC 97159	12/31/79	25	4N	21W
Blue Bird #5	AMC 97162	12/30/79	25 30	4N	21W
Gold Belt #1	AMC 38907	02/18/37	23 24.25 26	4N	21W
Gold Belt #2	AMC 38908	02/18/37	25	4N	21W
Gold Belt #3	AMC 38909	02/18/37	25	4N	21W
Gold Belt #4	AMC 38910	02/18/37	25	4N	21W
Note: Amended	AMC same				
Gold Buckle	AMC 38906	09/04/66	23 24	4N	21W
Note: Amended	AMC same	05/20/79			
Gold City West #1	AMC 245377	10/16/85	26	4N	21W
Gold City West #3	AMC 245744	11/04/85	23	4N	21W
Gold City West #4	AMC 236813	02/23/83	23	4N	21W
Note: Amended	AMC same				
Golden Gate #1	AMC 51695	07/06/74	23	4N	21W
Golden Gate #2	AMC 238554	05/15/85	23	4N	21W
Golden Gate #3	AMC 246075	11/11/85	23	4N	21W
Golden Gate #4	AMC 246076	11/11/85	23	4N	21W
Jodi #1	AMC 195614	04/20/83	26	4N	21W
Jodi #2	AMC 195615	04/20/83	26	4N	21W
Jodi #3	AMC 195616	04/20/83	26	4N	21W
Jodi #4	AMC 195617	04/20/83	23	4N	21W
Jodi #5	AMC 195618	04/20/83	23	4N	21W
Jodi #6	AMC 195619	04/20/83	23	4N	21W

payment #1 Receipt # 923881

payment #2 receipt # 931356

24

RECEIVED
BLM, AZ STATE OFFICE
2004 AUG -6 A 8:41
PHOENIX, ARIZONA

ENTERED IN COMPUTER
RE 9/2/04

Exhibit "B"

<u>Name of Claim</u>	<u>BLM#</u>	<u>Location Date</u>	<u>Sec.</u>	<u>Trp</u>	<u>Box</u>
No Mistake #1	AMC 344354	01/18/97	23	4N	21W
No Mistake #2	AMC 344355	01/18/97	23	4N	21W
No Mistake #3	AMC 344706	02/17/97	24	4N	21W
Northstar Silver #1	AMC 348282	09/19/97	24	4N	21W
Northstar Silver #2	AMC 349240	11/15/97	19	4N	20W
Gold Star Lode #1	AMC 349451	12/23/97	23	4N	21W

Payroll #12

RECEIVED
BLM. AZ STATE OFFICE
2004 AUG -6 A 8:41
PHOENIX, ARIZONA

ENTERED IN COMPUTER
RE 9/2/04

**United States Department of the Interior
Bureau of Land Management
BUSINESS & SUPPORT SVCS DIV
222 N CENTRAL AVE
PHOENIX, AZ 85004 -2203
Phone: (602) 417-9200**

Receipt	
No:	923881

Transaction #: 958007
Date of Transaction: 08/09/2004

CUSTOMER:	TERRY STOKES 3624 CRESCENT CANYON LAS VEGAS,NV 89129
------------------	--

LINE #	QTY	DESCRIPTION	REMARKS	UNIT PRICE	TOTAL
1	1.00	LOCATABLE MINERALS / MINING CLAIMS-NOT NEW-UNADJUD,ONE AUTH NO. ONLY / MINING CLAIM MONEY RECEIVED (455) CASES: AMC102348/\$2500.00		- n/a -	2500.00
TOTAL:					\$2,500.00

PAYMENT INFORMATION

NOTE: Items will appear on credit card statement as "Bureau of Land Management".

1	AMOUNT:	\$2,500.00	POSTMARKED:	N/A
	TYPE:	CREDIT CARD	RECEIVED:	08/09/2004
	NAME:	FINLEY, JAY BOX 353 EHRENBERG AZ 75334		
	CARD NO:	XXXXXXXXXXXX1454	AUTH CODE:	057748
	NAME ON CARD:	JAY FINLEY		
	EXPIRES:	08/31/2007		
	SIGNATURE:			

REMARKS

TOTAL OF 30 CLAIMS. PAID FOR FIRST 20

This receipt was generated by the automated BLM Collections and Billing System and is a paper representation of a portion of the official electronic record contained therein.

United States Department of the Interior
Bureau of Land Management
 BUSINESS & SUPPORT SVCS DIV
 222 N CENTRAL AVE
 PHOENIX, AZ 85004 -2203
 Phone: (602) 417-9200

Receipt	
No:	931356

Transaction #: 965619
Date of Transaction: 08/18/2004

CUSTOMER:	TERRY STOKES 3624 CRESCENT CANYON LAS VEGAS, NV 89129
------------------	---

LINE #	QTY	DESCRIPTION	REMARKS	UNIT PRICE	TOTAL
1	1.00	LOCATABLE MINERALS / MINING CLAIMS-NOT NEW-UNADJUD, ONE AUTH NO. ONLY / MINING CLAIM MONEY RECEIVED (455) CASES: AMC195616/\$1250.00	MAINT 2005 (10)	- n/a -	1250.00
TOTAL:					\$1,250.00

PAYMENT INFORMATION			
1	AMOUNT:	\$1,250.00	POSTMARKED: N/A
	TYPE:	CHECK	RECEIVED: 08/18/2004
	CHECK NO:	3946	
	NAME:	FINLAY, JAY PO BOX 9000-1505 QUARTZSITE AZ 85346	

REMARKS
2ND PAYMENT. COVERS AMC195615 THRU 349451

This receipt was generated by the automated BLM Collections and Billing System and is a paper representation of a portion of the official electronic record contained therein.

Handwritten signature/initials

RECORDED AT THE REQUEST OF
AND RETURN TO:

Jay Finlay for
Northstar Mines Group
Box 353
Ehrenberg, AZ 85334

60mc x 100.00 = 6000.00
TS

**AFFIDAVIT/NOTICE OF INTENTION TO HOLD
UNPATENTED MINING CLAIMS
NOTICE OF PAYMENT OF ANNUAL FEES**

State of Arizona)
) SS.
County of La Paz)

Northstar Mines Group, an association of 10 persons whose names and addresses are listed on EXHIBIT "A" attached hereto; intends to hold the unpatented mining claims described and listed on Exhibit "B" attached hereto.

The above claims are claimed for the valuable mineral contained therein, and it is the intent of these associated owners to continue development of the claims.

Annual Rental or Holding Fees, in lieu of assessment work (as required by 43 C.F.R. 3833.1-5), for the year beginning September 1, 2003, through September 1, 2004, in the amount of \$100.00 per claim has been paid on or before August 31, 2003.

Jay Finlay/P.O.A.
For Associated Owners
Northstar Mines Group

State of Arizona)
) SS.
County of ~~La Paz~~)
Maricopa

Acknowledged, *August 21st*, 2003

By Jay Finlay/P.O.A., Northstar Mines Group



2003 AUG 29 10:05

RECEIVED
STATE OF ARIZONA OFFICE

Exhibit "A"

*Jay Finlay	Box 353, Ehrenberg AZ 85334
Terry Stokes	% Box 353, Ehrenberg, AZ 85334
Harold Nulph	% Box 353, Ehrenberg, AZ 85334
David Wyman	Box 617, Ehrenberg, AZ 85334
Scott Molloy	Box 45409, Tacoma, WN 98445
Jim Alexander	Box 1346, Manuel, TX 77578
Jack Braucht	4914 Pacific Hwy E., Fife, WN 98424
Sally Jackson	Box 1048, Spirit Lake, ID 83869
Tammy Porter	Box 1048, Spirit Lake, ID 83869
Dennis Myer	% Box 353, Ehrenberg, AZ 85334

***Power of Attorney of Record for
Associated Owners Above**

RECEIVED
CLERK OF STATE OFFICE
2003 AUG 26 A 10:05
PHOENIX, ARIZONA

Exhibit "B"

<u>Name of Claim</u>	<u>BLM #</u>	<u>Location Date</u>	<u>Sec</u>	<u>Twp</u>	<u>Rng</u>
No Mistake #1	AMC 344354	01/18/97	23	4N	21W
No Mistake #2	AMC 344355	01/18/97	23	4N	21W
No Mistake #3	AMC 344706	02/17/97	24	4N	21W
Northstar Silver #1	AMC 348282	09/19/97	24	4N	21W
Northstar Silver #2	AMC 349240	11/15/97	19	4N	20W
Gold Star Lode #1	AMC 349451	12/23/97	23	4N	21W

ENTERED INTO COMPUTER
09/29/2003 FB

RECEIVED
BLM AZ STATE OFFICE
2003 AUG 26 A 10:05
TULSA, ARIZONA

RECORDED AT THE REQUEST OF
AND RETURN TO:

1 AMC X 100.00 = \$100.00
TEB

Jay Finlay
Box 353
Ehrenberg, Arizona 85334

**AFFIDAVIT/NOTICE OF INTENTION TO HOLD
UNPATENTED MINING CLAIMS
NOTICE OF PAYMENT OF ANNUAL FEES**

STATE OF ARIZONA)
) ss.
COUNTY OF LA PAZ)


I, Jay Finlay, being first duly sworn, verify and state as follows:

Jay Finlay, intends to hold the unpatented mining claim PACKSACK. PLACERS, AMC ✓
355072.

The above claim is claimed by Jay Finlay and associates Terry Stokes, % Box 353, Ehrenberg,
AZ. 85334 and Jim Alexander, Box 1346 Manvel, TX 77578, for the valuable mineral contained
therein, and it is the intent of these associates to continue development of the claim. Annual rental
or holding fees, in lieu of assessment work (as required by 43 C.F.R. 3833.1-5), for the year
beginning September 1, 2003 through September 1, 2004 in the amount of \$100.00 has been paid on
or before August 31, 2003.

ENTERED INTO COMPUTER

09/29/2003 PB




Jay Finlay
For Associated Owners


RECEIVED
CLERK OF SUPERIOR COURT
2003 AUG 26 A 10:05 AM
PHOENIX, ARIZONA

STATE OF ARIZONA)
) ss.
COUNTY OF ~~LA PAZ~~)

Maricopa

ACKNOWLEDGED, SUBSCRIBED AND SWORN TO before me on August 26th, 2003,
by Jay Finlay.





Notary Public

Exhibit "A"

<u>Name of Claim</u>	<u>BLM #</u>	<u>Location</u>	<u>Date</u>	<u>Sec</u>	<u>Twp</u>	<u>Rng</u>
Black Boar #2	AMC 102348		08/26/79	31 30	4N	20W
Black Boar #3	AMC 102349		08/26/79	30 31	4N	20W
Black Boar #4	AMC 102350		08/26/79	31 25	4N	21W
Millisite Blue Bird #1	AMC 97158		12/30/79	25 30	4N	21W
Blue Bird #2	AMC 97159		12/31/79	25	4N	21W
Blue Bird #5	AMC 97162		12/30/79	25 30	4N	21W
Gold Belt #1	AMC 38907		02/18/37	23 24 25 26	4N	21W
Gold Belt #2	AMC 38908		02/18/37	25	4N	21W
Gold Belt #3	AMC 38909		02/18/37	25	4N	21W
Gold Belt #4	AMC 38910		02/18/37	25	4N	21W
Note: Amended	AMC same					
Gold Buckle	AMC 38906		09/04/66	23 24	4N	21W
Note: Amended	AMC same		05/20/79			
Gold City West #1	AMC 245377		10/16/85	26	4N	21W
Gold City West #3	AMC 245744		11/04/85	23	4N	21W
Gold City West #4	AMC 236813		02/23/83	23	4N	21W
Note: Amended	AMC same					
Golden Gate #1	AMC 51695		07/06/74	23	4N	21W
Golden Gate #2	AMC 238554		05/15/85	23	4N	21W
Golden Gate #3	AMC 246075		11/11/85	23	4N	21W
Golden Gate #4	AMC 246076		11/11/85	23	4N	21W
Jodi #1	AMC 195614		04/20/83	26	4N	21W
Jodi #2	AMC 195615		04/20/83	26	4N	21W
Jodi #3	AMC 195616		04/20/83	26	4N	21W
Jodi #4	AMC 195617		04/20/83	23	4N	21W
Jodi #5	AMC 195618		04/20/83	23	4N	21W
Jodi #6	AMC 195619		04/20/83	23	4N	21W

ENTERED INTO COMPUTER

09/29/2003 RB

RECEIVED

2003 JUN 29 10:05

RECEIVED
STATE OFFICE

4

United States Department of the Interior
Bureau of Land Management
 BUSINESS & SUPPORT SVCS DIV
 222 N CENTRAL AVE
 PHOENIX, AZ 85004 -2203
 Phone: (602) 417-9200

Receipt	
No:	738462

Transaction #: 767986	
Date of Transaction: 08/26/2003	
CUSTOMER:	NORTHSTAR MINES GROUP BOX 353 EHRENBERG, AZ 85334

LINE #	QTY	DESCRIPTION	REMARKS	UNIT PRICE	TOTAL
1	1.00	LOCATABLE MINERALS / MINING CLAIMS-NOT NEW-UNADJUD, ONE AUTH NO. ONLY / MINING CLAIM MONEY RECEIVED (455) CASES: AMC344354/\$3100.00	MAIN 2004 (31)	- n/a -	3100.00
TOTAL:					\$3,100.00

PAYMENT INFORMATION			
1	AMOUNT:	\$2,500.00	POSTMARKED: N/A
	TYPE:	CHECK	RECEIVED: 08/26/2003
	CHECK NO:	1174	
	NAME:	NORTHSTAR MINES GROUP BOX 353 EHRENBERG AZ 85334	
2	AMOUNT:	\$600.00	POSTMARKED: N/A
	TYPE:	CHECK	RECEIVED: 08/26/2003
	CHECK NO:	1175	
	NAME:	NORTHSTAR MINES GROUP BOX 353 EHRENBERG AZ 85334	

REMARKS

This receipt was generated by the automated BLM Collections and Billing System and is a paper representation of a portion of the official electronic record contained therein.

536680
CK # 1016

RECORDED AT THE REQUEST OF
AND RETURN TO:

Jay Finlay
Box 353
Ehrenberg, Arizona 85334

AFFIDAVIT/NOTICE OF INTENTION TO HOLD
UNPATENTED MINING CLAIMS
NOTICE OF PAYMENT OF ANNUAL FEES


RECEIVED
B.L.M. AZ STATE OFFICE
2002 AUG - 9 A 10: 18
PHOENIX, ARIZONA

STATE OF ARIZONA)
) ss.
COUNTY OF LA PAZ)

I, Jay Finlay, being first duly sworn, verify and state as follows:

Jay Finlay, intends to hold the unpatented mining claim PACKSACK. PLACERS, AMC
355072.


The above claim is claimed by Jay Finlay and associates Terry Stokes, % Box 353, Ehrenberg,
AZ. 85334 and Jim Alexander, Box 1346 Manvel, TX 77578, for the valuable mineral contained
therein, and it is the intent of these associates to continue development of the claim. Annual rental
or holding fees, in lieu of assessment work (as required by 43 C.F.R. 3833.1-5), for the year
beginning September 1, 2002 through September 1, 2003 in the amount of \$100.00 has been paid on
or before August 31, 2002.




Jay Finlay
For Associated Owners

STATE OF ARIZONA)
) ss.
COUNTY OF LA PAZ)

ACKNOWLEDGED, SUBSCRIBED AND SWORN TO before me on Sept 9, 2002,
by Jay Finlay.





Notary Public

10/2/02TK
VERIFIED



Exhibit "A"

<u>Name of Claim</u>	<u>BLM #</u>	<u>Location Date</u>	<u>Sec</u>	<u>Twp</u>	<u>Rng</u>
Black Boar #2	AMC 102348	08/26/79	31 30	4N	20W
Black Boar #3	AMC 102349	08/26/79	30 31	4N	20W
Black Boar #4	AMC 102350	08/26/79	31 25	4N	21W
Millisite Blue Bird #1	AMC 97158	12/30/79	25 30	4N	21W
Blue Bird #2	AMC 97159	12/31/79	25	4N	21W
Blue Bird #5	AMC 97162	12/30/79	25 30	4N	21W
Gold Belt #1	AMC 38907	02/18/37	23 24 25 26	4N	21W
Gold Belt #2	AMC 38908	02/18/37	25	4N	21W
Gold Belt #3	AMC 38909	02/18/37	25	4N	21W
Gold Belt #4	AMC 38910	02/18/37	25	4N	21W
Note: Amended	AMC same				
Gold Buckle	AMC 38906	09/04/66	23 24	4N	21W
Note: Amended	AMC same	05/20/79			
Gold City West #1	AMC 245377	10/16/85	26	4N	21W
Gold City West #3	AMC 245744	11/04/85	23	4N	21W
Gold City West #4	AMC 236813	02/23/83	23	4N	21W
Note: Amended	AMC same				
Golden Gate #1	AMC 51695	07/06/74	23	4N	21W
Golden Gate #2	AMC 238554	05/15/85	23	4N	21W
Golden Gate #3	AMC 246075	11/11/85	23	4N	21W
Golden Gate #4	AMC 246076	11/11/85	23	4N	21W
Jodi #1	AMC 195614	04/20/83	26	4N	21W
Jodi #2	AMC 195615	04/20/83	26	4N	21W
Jodi #3	AMC 195616	04/20/83	26	4N	21W
Jodi #4	AMC 195617	04/20/83	23	4N	21W
Jodi #5	AMC 195618	04/20/83	23	4N	21W
Jodi #6	AMC 195619	04/20/83	23	4N	21W

RECEIVED
 B.L.M. AZ STATE OFFICE
 2002 AUG -9 A 10: 18
 PHOENIX, ARIZONA

ENTERED IN COMPUTER
 RE 9/17/2002

24
 TMC

United States Department of the Interior
Bureau of Land Management
 BUSINESS & SUPPORT SVCS DIV
 222 N CENTRAL AVE
 PHOENIX, AZ 85004 -2203
 Phone: (602) 417-9200

Receipt	
No:	536686

Transaction #: 561094
Date of Transaction: 08/09/2002

CUSTOMER: JAY FINLAY
 DBA NORTHSTAR GOLD MINES
 BOX 353
 EHRENBERG, AZ 85334-0353

LINE #	QTY	DESCRIPTION	REMARKS	UNIT PRICE	TOTAL
1	1.00	LOCATABLE MINERALS / MINING CLAIMS-NOT NEW-UNADJUD, ONE AUTH NO. ONLY / MINING CLAIM MONEY RECEIVED (455) CASES: AMC355072/\$2500.00	MAINT 2003 (25)	- n/a -	2500.00
TOTAL:					\$2,500.00

PAYMENT INFORMATION			
1	AMOUNT:	\$2,500.00	POSTMARKED: N/A
	TYPE:	CHECK	RECEIVED: 08/09/2002
	CHECK NO:	1016	
	NAME:	DBA NORTHSTAR GOLD MINES FINLAY, JAY BOX 353 EHRENBERG AZ 85334 0353	

REMARKS

This receipt was generated by the automated BLM Collections and Billing System and is a paper representation of a portion of the official electronic record contained therein.

Receipt No. 353570

LEAD FILE #/S

Trans No. 371807

AMC 48976, 62600, 64830,

112605, 126405, 126534, 127666
129334, 130488, 142355, 247112,
157621, 170911, 174224, 191670,
196365, 211542, 232554, 235841

74734, 248793, 76950, 82212,
89414, 92803, 236096, 95198,
96051, 11413, 102389, 244561

AMC Number	Code	Amount
48976-48978	482	300.00
62600		100.00
64830		100.00
74734-74737		400.00
76951		100.00
82213		100.00
89414		100.00
89420-89423		400.00
92803		100.00
95198-95205		800.00
96051-96053		300.00
11413		100.00
102389		100.00
112605-112606		200.00
126406		100.00
126534-126538		500.00
TOTAL:	482	\$3800.00

AMC Number	Code	Amount
127666-127669	482	400.00
129334		100.00
130489		100.00
142356		100.00
157621		100.00
170911		100.00
174224-174225		200.00
191670-191671		200.00
196365		100.00
211542		100.00
232554		100.00
235841-235842		200.00
236096		100.00
244561		100.00
247112		100.00
248832		100.00
TOTAL:	482	\$2200.00

Date of Doc 8/9/01
Date of Rec't 8/9/01
Amount Rec'd 21,000.00
Amount Earned _____

Date Entered: 10/26/01 TK
Date Verified: " "
Sent to Accts: _____
Date Earned: _____

- 480 POL
- 481 NOI
- 482 MAINT
- 396 TRANS
- 635 AMEND

NOTES:
AMC 292024 is closed.
259816-259817 claims are closed.

Receipt No. 253570

Trans No. 371807

328593, 328689, 329013
329318, 329388, 284410,
258455

LEAD FILE #'S

AMC 259812, 281321, 291104
292017, 30282, 38911, 300332,
308433, 313820, 314304, 316493
321001, 326311, 326784, 32830

AMC Number	Code	Amount
254410-254412	482	300.00
258455-258458		400.00
259813-259815		300.00
281321-281322		200.00
291104		100.00
292017		100.00
30282-30283		200.00
38911		100.00
300332-300333		200.00
308433-308434		200.00
313839-313840		200.00
314304		100.00
316493		100.00
321001		100.00
326311-326319		900.00
326322-326327		600.00
TOTAL:	482	\$4100.00

AMC Number	Code	Amount
326784-326771	482	1800.00
326772		100.00
327930-327931		200.00
327992		100.00
328302-328303		200.00
328593-328595		300.00
328597-328598		200.00
328100-328100		100.00
328690-328696		700.00
328698-328702		500.00
328703-328705		300.00
329013		100.00
329318		100.00
329020-329023		400.00
329388-329392		500.00
TOTAL:	482	\$6000.00

Date of Doc 8/9/01
Date of Rec't 8/9/01
Amount Rec'd 21,000.00
Amount Earned _____

Date Entered: 10/26/01 TK
Date Verified: _____
Sent to Accts: _____
Date Earned: _____

- 480 POL
- 481 NOI
- 482 MAINT
- 396 TRANS
- 635 AMEND

NOTES:

When recorded mail to:

Name: Roadrunner Prospector's Club

Address: P.O. Box 56804

City/State/Zip: Phoenix, AZ. 85079

MAINTENANCE FEE PAYMENT IN LIEU OF ASSESSMENT WORK FOR THE UPCOMING ASSESSMENT YEAR BEGINNING SEPTEMBER 1, 2001.


AMC #	Claim Name	County	County Recording Data	Township	Range	Section
326754	Keystone #1	Pinal	1922 836	5S	15E	4
326755	Keystone #2	Pinal	1922 838	5S	15E	4
326756	Keystone #3	Pinal	1922 840	5S	15E	4
326757	Keystone #4	Pinal	1922 842	5S	15E	4
326758	Keystone #5	Pinal	1922 844	5S	15E	4
326759	Keystone #6	Pinal	1922 846	5S	15E	4
326760	Keystone #7	Pinal	1922 848	5S	15E	4
326761	Keystone #8	Pinal	1922 850	5S	15E	4
326762	Keystone #9	Pinal	1922 852	5S	15E	4
326763	Keystone #10	Pinal	1922 854	5S	15E	4
326764	Keystone #11	Pinal	1922 856	5S	15E	4
326765	Keystone #12	Pinal	1922 858	5S	15E	4
326766	Keystone #13	Pinal	1922 860	5S	15E	4
326767	Keystone #14	Pinal	1922 862	5S	15E	4
326768	Keystone #15	Pinal	1922 864	4S	15E	33
326769	Keystone #16	Pinal	1922 866	4S	15E	33
326770	Keystone #17	Pinal	1922 868	4S	15E	33
326771	Keystone #18	Pinal	1922 870	4S	15E	33

18
RECEIVED
B.L.M. STATE OFFICE
2001 AUG -9 P 2:51
PHOENIX, ARIZONA

The name and address of the owners of the Claim for which this is prepared is

Roadrunner Prospector's Club Inc.
P.O. Box 56804
Phoenix, AZ. 85079

18
KA
On 5/9/01, appeared LAUREN W. GARTER, before me, Douglas Meyers, a Notary in the State of Ariz. County of Maricopa
Douglas Meyers
Page 1 of 1



Signature: Lauren W. Garter (Agent)

When recorded mail to:

Name: Roadrunner Prospector's Club
Address: P.O. Box 56804
City/State/Zip: Phoenix, AZ. 85079

MAINTENANCE FEE PAYMENT IN LIEU OF ASSESSMENT WORK FOR THE UPCOMING ASSESSMENT YEAR BEGINNING SEPTEMBER 1, 2001.

AMC #	Claim Name	County	County Recording Data	Township	Range	Section
347608	Johnnie Lee	Pima	10610 574	19 S	16E	28
347609	Tom's Place	Pima	10610 578	19 S	16E	28

2

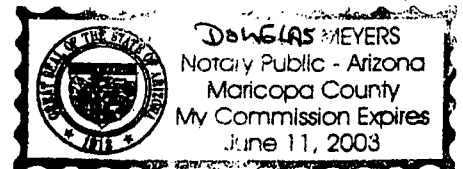
RECEIVED
B.L.H. AZ STATE OFFICE
2001 AUG -9 P 2:51
PHOENIX, ARIZONA

The name and address of the owners of the Claim for which this is prepared is

Roadrunner Prospector's Club Inc.
P.O. Box 56804
Phoenix, AZ. 85079

On 8/09/01, appeared Lauren W. Carter, before me Douglas Meyers, a Notary in the State of Arizona
County of Maricopa
Douglas Meyers

Signature: Lauren W. Carter (Agent)



2 KC

When recorded mail to:

Name: Roadrunner Prospector's Club
Address: P.O. Box 56804
City/State/Zip: Phoenix, AZ. 85079

MAINTENANCE FEE PAYMENT IN LIEU OF ASSESSMENT WORK FOR THE UPCOMING ASSESSMENT YEAR BEGINNING SEPTEMBER 1, 2001.

AMC #	Claim Name	County	County Recording Data	Township	Range	Section
36282	Bedrock #1	Gila	340 453-454	1N	13E	11
36283	Bedrock #2	Gila	598 690-691	1N	13E	11
127666	Diamond #1	Gila	598 692-693	1N	13E	14
127667	Diamond #2	Gila	598 690-691	1N	13E	14
127668	Diamond #3	Gila	598 694-695	1N	13E	11
127669	Diamond #4	Gila	529 222-223	1N	13E	2
211542	The Gamble	Gila	601 997-998	1N	13E	11

7


RECEIVED
B.L.H. STATE OFFICE
2001 AUG -9 P 2:51
PHOENIX, ARIZONA

The name and address of the owners of the Claim for which this is prepared is

Roadrunner Prospector's Club Inc.
P.O. Box 56804
Phoenix, AZ. 85079

Signature: Lauren W. Carter (Agent)

*On 8/9/01 appeared, Lauren W. Carter, before me,
Douglas Meyers, a Notary
in the state of Arizona
County of MARICOPA
Douglas Meyers*



7/KC

When recorded mail to:

Name: Roadrunner Prospector's Club
Address: P.O. Box 56804
City/State/Zip: Phoenix, AZ. 85079

MAINTENANCE FEE PAYMENT IN LIEU OF ASSESSMENT WORK FOR THE UPCOMING ASSESSMENT YEAR BEGINNING SEPTEMBER 1, 2001.

AMC #	Claim Name	County	County Recording Data	Township	Range	Section
38911	Diablo Placer	LaPaz	1089 958-959	4N	20W	24,25
232554	Megan Rose	LaPaz	85 16	4N	20W	26
248830	Sleeper	LaPaz	86 102	4N	20W	26
248832	Downstream	LaPaz	86 0567	4N	20W	26
259813	D6 Placer	LaPaz	86 4195	4N	20W	26
259814	Eastside Placed	LaPaz	86 4196	4N	20W	23
259815	Freeway Placer	LaPaz	86 4179	4N	20W	25
292017	C-6 Placer	LaPaz	86 6719	4N	20W	23
292924	CD7 Placer	LaPaz	86 6943	4N	20W	14,15,23

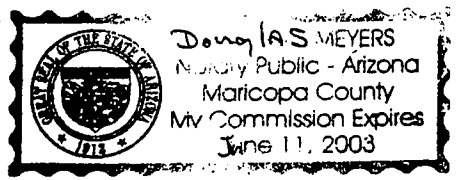
RECEIVED
B.L.M. STATE OFFICE
2001 AUG -9 P 2:51
PHOENIX, ARIZONA

The name and address of the owners of the Claim for which this is prepared is

Roadrunner Prospector's Club Inc.
P.O. Box 56804
Phoenix, AZ. 85079

*On 8/9/01 appeared Lauren W. Carter, before me,
Douglas Meyers, A Notary in
the state of Arizona
county of Maricopa
Douglas Meyers*

Signature: Lauren W. Carter (Agent)



When recorded mail to:

Name: Roadrunner Prospector's Club
Address: P.O. Box 56804
City/State/Zip: Phoenix, AZ. 85079

RECEIVED
S.L.M. CLERK OF COURSE OFFICE

2001 AUG -9 P 2: 51

PHOENIX, ARIZONA

MAINTENANCE FEE PAYMENT IN LIEU OF ASSESSMENT WORK FOR THE UPCOMING ASSESSMENT YEAR BEGINNING SEPTEMBER 1, 2001.

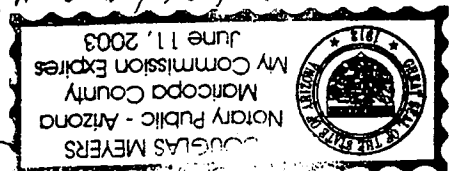
AMC #	Claim Name	County	County Recording Data	Town-Ship	Range	Section
126406	La Siesta #2	Maricopa	15049 221-222	7N	3W	30
247112	Sando	Maricopa	85 0559653	7N	3W	28
291104	Cass #2	Maricopa	92 0366284	7N	3W	29
308433	Ocotillo #1	Maricopa	90 0506459	7N	3W	17, 20
308434	Ocotillo #2	Maricopa	90 0506460	7N	3W	17, 18
326311	Carrie #1	Maricopa	93 0174157	7N	3W	31
326312	Carrie #2	Maricopa	93 0174158	7N	3W	31
326313	Carrie #3	Maricopa	93 0174160	7N	3W	30
326314	Carrie #4	Maricopa	93 0174159	7N	3W	30
326315	Pennyweight #1	Maricopa	93 0174148	7N	3W	29
326316	Pennyweight #2	Maricopa	93 0174156	7N	3W	29
326317	Gold Club #1	Maricopa	93 0174154	7N	4W	13
326318	Gold Club #2	Maricopa	93 0174151	7N	4W	13
326319	Pat	Maricopa	93 0174152	7N	3W	31
326322	Double R	Maricopa	93 0174149	6N	4W	12
326323	Jake #1	Maricopa	93 0174147	7N	3W	29
326324	Jake #2	Maricopa	93 0174146	7N	3W	29
326325	Jake #3	Maricopa	93 0174145	7N	3W	29
326326	Ocotillo #3	Maricopa	93 0174155	7N	3W	17
326327	Pilgram #1	Maricopa	93 0174153	7N	3W	31
326772	Range Bull # 1	Maricopa	93 0363063	7N	3W	21
327930	Red Bird # 7	Maricopa	93 0897433	7N	3W	17
327931	Red Bird # 8	Maricopa	93 0897432	7N	3W	20
328302	Red Bird # 9	Maricopa	93 0897431	7N	3W	17
328303	Red Bird # 10	Maricopa	93 0819961	7N	3W	17
328698	Cass #4	Maricopa	93 0885578	7N	3W	29
328699	Cass #5	Maricopa	93 0885577	7N	3W	29
328700	Cass #6	Maricopa	93 0885576	7N	3W	29

The name and address of the owners of the Claim for which this is prepared is

Roadrunner Prospector's Club Inc.
P.O. Box 56804
Phoenix, AZ. 85079

Signature: Lauren W. Carter (Agent)

On 8/9/01, appeared Lauren W. Carter, before me, Douglas Meyers, a Notary in the State of Arizona County of Maricopa Douglas Meyers



28 KC

When recorded mail to:

Name: Roadrunner Prospector's Club
Address: P.O. Box 56804
City/State/Zip: Phoenix, AZ. 85079

RECEIVED
B.L.M. STATE OFFICE

2001 AUG -9 P 2: 51

PHOENIX, ARIZONA

MAINTENANCE FEE PAYMENT IN LIEU OF ASSESSMENT WORK FOR THE UPCOMING ASSESSMENT YEAR BEGINNING SEPTEMBER 1, 2001.

AMC #	Claim Name	County	County Recording Data	Town-Ship	Range	Section
328701	Cass #7	Maricopa	93 0885575	7N	3W	29
328702	Cass #8	Maricopa	93 0885574	7N	3W	29
329013	Jake #4	Maricopa	94 0021775	7N	3W	29
329020	RR #1	Maricopa	94 0021782	6N	4W	1
329021	RR #2	Maricopa	94 0021783	6N	4W	1
329022	RR #3	Maricopa	94 0021784	6N	4W	1
329023	RR #4	Maricopa	94 0021785	6N	4W	1
329800	Gypsy Moth 1	Maricopa	94 0218517	7N	3W	21
329801	Gypsy Moth 2	Maricopa	94 0218518	7N	3W	21
331233	Red Basin #1	Maricopa	94 0383049	6N	6W	26
333426	La Siesta #1	Maricopa	94 0185054	7N	3W	30
333427	La Siesta #3	Maricopa	94 0185054	7N	3W	30
338207	Seven Grand	Maricopa	98 0139764	7N	4W	25
339964	RR #5	Maricopa	96 0488373	6N	4W	1
339965	RR #6	Maricopa	96 0488374	6N	4W	1
350275	Gold Bug	Maricopa	98 0535738	6N	6W	26
350276	Gold Master	Maricopa	98 0535739	6N	6W	26
350277	Lobo	Maricopa	98 0535741	6N	6W	26
350278	Mine Lab	Maricopa	98 0535740	6N	6W	26
350279	Webster Mine	Maricopa	98 0535742	6N	6W	26
350280	Whistler	Maricopa	98 0535743	6N	6W	26
350281	Wickenburg	Maricopa	98 0535744	6N	6W	26

22


The name and address of the owners of the Claim for which this is prepared is

Roadrunner Prospector's Club Inc.
P.O. Box 56804
Phoenix, AZ. 85079

*On 8/9/01, appeared Lauren W. Carter, before me,
Douglas Meyers, a Notary in
The State of Arizona
County of Maricopa*

Signature: *Lauren W. Carter (Agent)*

Douglas Meyers



22
KC

When recorded mail to:

Name: Roadrunner Prospector's Club
Address: P.O. Box 56804
City/State/Zip: Phoenix, AZ. 85079

RECEIVED
B.L.M. OFFICE

2001 AUG -9 P 2:51

PHOENIX, ARIZONA

MAINTENANCE FEE PAYMENT IN LIEU OF ASSESSMENT WORK FOR THE UPCOMING ASSESSMENT YEAR BEGINNING SEPTEMBER 1, 2001.

AMC #	Claim Name	County	County Recording Data	Township	Range	Section
11413	Wednesday Hope #4	Yavapai	1015 726	9.5N 10N	2E 2E	20 32
48976	Aquarius #1	Yavapai	0801 192	10N	2E	7
48977	Aquarius #3	Yavapai	0801 194	10N	2E	7, 18
48978	Aquarius #4	Yavapai	0801 195	10N	2E	18
62606	Aquarius #2	Yavapai	1001 437	10N	2E	7
64830	Cat Claw	Yavapai	0912 239	9N	4W	6
74734	Sharon Lee #1	Yavapai	0912 397	11N	1E	35, 36
74735	Sharon Lee #2	Yavapai	0912 398	11N	1E	35
74736	Sharon Lee #3	Yavapai	0912 399	10N	1E	2
74737	Sharon Lee #4	Yavapai	0912 400	10N	1E	1, 2
76951	Merciful Heavens #2	Yavapai	0956 72	12N 11N	1W 1W	33 4
82213	Bean Bag #1	Yavapai	0965 338	12N	1W	28
89414	Bean Bag #2	Yavapai	1249 413	12N	1W	28
89420	Wolf 1	Yavapai	0961 673	11.5N	1E	31
89421	Wolf 2	Yavapai	0961 674	11.5N	1E	31
89422	Wolf 3	Yavapai	0961 675	11.5N	1E	31
89423	Wolf 4	Yavapai	0961 676	11.5N	1E	31
92803	Goodwin #1	Yavapai	1058 779	12N	1W	28, 33
95198	Gold Palace I	Yavapai	1256 447-448	12N	1W	19
95199	Gold Palace II	Yavapai	1256 450-451	12N	1W	19
95200	Gold Palace III	Yavapai	1256 453-454	12N	1W	19
95201	Gold Palace IV	Yavapai	1256 456-457	12N	1W	19
95202	Gold Palace V	Yavapai	1256 459-460	12N	1W	19
95203	More Than Lot Of Rock	Yavapai	1256 462-463	12N	1W	19
95204	Lots Of Rock	Yavapai	1256 465-466	12N	1W	19
95205	Gold Palace VIII	Yavapai	1256 468-469	12N	1W	30


The name and address of the owners of the Claim for which this is prepared is

Roadrunner Prospector's Club Inc.
P.O. Box 56804
Phoenix, AZ. 85079

Signature: Lauren W. Carter (Agent)

ON 8/9/01, Lauren W. Carter appeared before me, Douglas E. Ebers, Notary Public, State of Arizona, County of Maricopa.

My Commission Expires June 11, 2003



Page 1 of 5 Douglas E. Ebers Notary

26 KC

When recorded mail to:

Name: Roadrunner Prospector's Club
Address: P.O. Box 56804
City/State/Zip: Phoenix, AZ. 85079

RECEIVED
B.L.M. STATE OFFICE

2001 AUG -9 P 2: 52

PHOENIX, ARIZONA

MAINTENANCE FEE PAYMENT IN LIEU OF ASSESSMENT WORK FOR THE UPCOMING ASSESSMENT YEAR BEGINNING SEPTEMBER 1, 2001.


AMC #	Claim Name	County	County Recording Data	Township	Range	Section
96051	JDR 1	Yavapai	1267 825-826	12.5N	2W	21
96052	JDR 2	Yavapai	1267 827-828	12.5N	2W	21
96053	JDR 3	Yavapai	1267 829-830	12.5N 13N	2W 2W	21 33
102389	Mandella 2 & 3	Yavapai	1293 289-290	10N	2E	30
112605	Laura Kay #1	Yavapai	1331 563-565	10N	1E	12,13
112606	Janet Lynn #2	Yavapai	1331 561	10N	1E	12,13
126534	Mandella 6	Yavapai	1371 335-336	10N	2E	31
126535	Mandella 7	Yavapai	1437 985	10N	2E	30
126536	Mandella 8	Yavapai	1371 339-340	10N	2E	30
126537	Mandella 9	Yavapai	1371 341-342	10N	2E	30
126538	Mandella 10	Yavapai	1371 343-344	10N	2E	31
129334	Mandella 12	Yavapai	1376 706-708	10N	2E	30
130489	Protecto #2	Yavapai	1381 826-827	12N	1W	33
142356	Donkey Mine #4	Yavapai	1422 292-293	12N	1W	33
157621	Mandella 14	Yavapai	1436 981-982	10N	2E	30
170911	Wednesday Hope #1	Yavapai	1467 691	10N	2E	31
174224	Big Rock #1	Yavapai	1469 76-77	12N	1W	12,11
174225	Big Rock #2	Yavapai	1469 78-79	12N	1W	10
191670	Roadrunner #1	Yavapai	1514 754-755	12.5N	1W	25
191671	Roadrunner #2	Yavapai	1514 756-757	12.5N	1W	25
196365	Turkey Buzzard #1	Yavapai	1529 712	11N	3E	30
235841	Betty 4	Yavapai	1713 778	12N	1W	14
235842	Betty 5	Yavapai	1713 780	12N	1W	14
236096	Gary's Place #1A	Yavapai	1714 194	12N	1W	14
244561	Gold Dust #2	Yavapai	1781 512	11N	3E	30
254410	JackAss	Yavapai	20570	11N	1E	Unsurveyed
254411	Hinny	Yavapai	20571	11N	1E	Unsurveyed
254412	Jenny	Yavapai	20569	11N	1E	Unsurveyed

The name and address of the owners of the Claim for which this is prepared is

Roadrunner Prospector's Club Inc.
P.O. Box 56804
Phoenix, AZ. 85079

*On 8/9/01, appeared Lauren W. Carter, before me
Douglas Meyers, a Notary in
the State of Arizona
County of Maricopa
Douglas Meyers*

Signature: *Lauren W. Carter (Agent)*



28 KC

When recorded mail to:

Name: Roadrunner Prospector's Club
Address: P.O. Box 56804
City/State/Zip: Phoenix, AZ. 85079

RECEIVED
CLERK OF SUPERIOR COURT OFFICE

2001 AUG -9 P 2: 52

MAINTENANCE FEE PAYMENT IN LIEU OF ASSESSMENT WORK FOR THE UPCOMING ASSESSMENT YEAR BEGINNING SEPTEMBER 1, 2001.


AMC #	Claim Name	County	County Recording Data	Township	Range	Section
258455	Turkey Buzzard Ext.	Yavapai	1838 870	11N	3E	30
258456	Turkey Buzzard #2	Yavapai	1838 872	11N	3E	30
258457	Turkey Buzzard #3	Yavapai	1838 874	11N	3E	30
258458	Turkey Buzzard #4	Yavapai	1838 876	11N	3E	30
280730	Camp #1	Yavapai	2016 295	12N	1W	28,33
280731	Camp #2	Yavapai	2017 343-344	12N	1W	33
281321	Camp #3	Yavapai	2017 952	12N	1W	28
281322	Camp #4	Yavapai	2017 954	12N	1W	28
300332	Wolf 5	Yavapai	2208 526-527	11.5N	1E	31
300333	Wolf 6	Yavapai	2208 524-525	11N	1E	6
313839	RR Humbug #1	Yavapai	2352 464	8N	1E	31
313840	RR Humbug #2	Yavapai	2352 401	8N	1E	31
314304	Oro De Valenzuela	Yavapai	3436 378-002	11N	1E	14
314631	RR Humbug #3	Yavapai	2360 845	8N	1E	29,30,31
316493	Aquarius Extension	Yavapai	2402 767	10N	2E	18
321061	Lefty #2	Yavapai	2479 560-561	8N	1E	30
327992	Hidden Treasure	Yavapai	2702 537-538	12N	2W	25,30,36
328593	CeeDee #2	Yavapai	2742 961	8N	1W	5
328594	CeeDee #3	Yavapai	2742 963	8N	1W	5
328595	CeeDee #4	Yavapai	2742 965	8N	1W	5
328597	CeeDee #7	Yavapai	2742 969	8N	1W	4
328598	CeeDee #8	Yavapai	2742 971	8N	1W	4
328600	D. Udder 2	Yavapai	2742 975	8N	1W	14
328601	D. Udder 3	Yavapai	2742 977	8N	1W	14
328602	D. Udder 4	Yavapai	2742 979	8N	1W	14
328603	D. Udder 5	Yavapai	2742 981	8N	1W	23
328604	D. Udder 6	Yavapai	2742 983	8N	1W	23
328605	Burro #1	Yavapai	2742 988-989	12N	1W	33
328606	Burro #2	Yavapai	2742 986-978	11N	1W	4

The name and address of the owners of the Claim for which this is prepared is

Roadrunner Prospector's Club Inc.
P.O. Box 56804
Phoenix, AZ. 85079

*On 8/5/01, appeared Lauren W. Carter, before me
Douglas Meyers, A Notary
in the State of Arizona
County of Maricopa
Douglas Meyers*

Signature: Lauren W. Carter (Agent)



29 KC

When recorded mail to:

Name: Roadrunner Prospector's Club

Address: P.O. Box 56804

City/State/Zip: Phoenix, AZ. 85079

RECEIVED
B.L.M. FIELD OFFICE

2001 AUG -9 P 2:52

PHOENIX, ARIZONA


MAINTENANCE FEE PAYMENT IN LIEU OF ASSESSMENT WORK FOR THE UPCOMING ASSESSMENT YEAR BEGINNING SEPTEMBER 1, 2001.

AMC #	Claim Name	County	County Recording Data	Town-ship	Range	Section
328690	Calf #2	Yavapai	2746 689	8N	1W	10
328691	Calf #3	Yavapai	2746 691	8N	1W	10
328692	Calf #4	Yavapai	2746 693	8N	1W	10
328693	Calf #5	Yavapai	2746 695	8N	1W	10
328694	D. Udder 7	Yavapai	2746 697	8N	1W	23
328695	D. Udder 8	Yavapai	2746 699	8N	1W	23
328696	D. Udder 9	Yavapai	2746 701	8N	1W	14
328703	CeeDee #1	Yavapai	2746 703	8N	1W	5
328704	CeeDee #5	Yavapai	2746 705	8N	1W	5
328705	Genes Dream	Yavapai	2746 707-708	9.5N	2E	20,21
329318	Blasted Flats	Yavapai	2777 216	11N	1W	4
329388	Bad Luck	Yavapai	2780 912-913	12N	1W	14 23
329389	No Luck	Yavapai	2780 914-915	12N	1W	23
329390	Good Luck	Yavapai	2780 916-917	12N	1W	23 24
329391	Great Luck	Yavapai	2780 918-919	12N	1W	24
329392	Clinton	Yavapai	2780 920-921	12N	1W	30
				12N	2W	25
329393	Clyde	Yavapai	2780 922-923	12N	1W	30
				12N	2W	25
329394	Bonny	Yavapai	2780 924-925	2N	1W	30
335315	Lady Bug	Yavapai	3072 835-003	13N	2W	33
336288	Brave #1	Yavapai	3124 365-366	10N	2W	6
336289	Brave #2	Yavapai	3124 367-368	10N	2W	6
336290	Brave #3	Yavapai	3124 369-370	10N	2W	6
336291	Brave #4	Yavapai	3124 371-372	10N	2W	6
344338	Ambush Canyon	Yavapai	3353 481-482	7N	2W	10
344339	Hideout	Yavapai	3353 483-484	7N	2W	10
344340	Hold-up Creek	Yavapai	3353 485-486	7N	2W	10

The name and address of the owners of the Claim for which this is prepared is

Roadrunner Prospector's Club Inc.
P.O. Box 56804
Phoenix, AZ. 85079

Signature: Lauren W. Carter (Agent)
On 8/9/01, appeared Lauren W. Carter, before Douglas Meyers, a Notary in the State of Arizona
County of Maricopa
Douglas Meyers
Page 4 of 5



26 KC

When recorded mail to:

Name: Roadrunner Prospector's Club

Address: P.O. Box 56804

City/State/Zip: Phoenix, AZ. 85079

RECEIVED
B.L.M. STATE OFFICE

2001 AUG -9 P 2: 52

PHOENIX, ARIZONA

MAINTENANCE FEE PAYMENT IN LIEU OF ASSESSMENT WORK FOR THE UPCOMING ASSESSMENT YEAR BEGINNING SEPTEMBER 1, 2001.

AMC #	Claim Name	County	County Recording Data	Township	Range	Section
344341	Picnic Placer	Yavapai	3353 487-488	7N	2W	10
344342	Kathi's Place	Yavapai	3353 489-490	7N	2W	11
344343	Tres Creeks	Yavapai	3353 491-492	7N	2W	10
344344	Bitter Creek Stage Stop	Yavapai	3353 461-462	7N	2W	9
344345	Dos Creeks	Yavapai	3353 463-464	7N	2W	9
344346	Grand View	Yavapai	3353 465-466	7N	2W	9
344347	Patty Lou	Yavapai	3353 467-468	7N	2W	9
344348	Up There	Yavapai	3353 469-470	7N	2W	9
344349	Wild Burro	Yavapai	3353 471-472	7N	2W	9
344350	Bitter Creek Flats	Yavapai	3353 473-474	7N	2W	11
344351	Champie	Yavapai	3353 475-476	8N	1W	28
344352	Horseshoe Bend	Yavapai	3353 477-478	8N	1W	28
344353	Red Creek	Yavapai	3353 479-480	8N	1W	28
345304	Resort # 1	Yavapai	3426 885-002	8N	1W	23
345305	Resort # 2	Yavapai	3426 885-002	8N	1W	23

15

The name and address of the owners of the Claim for which this is prepared is

Roadrunner Prospector's Club Inc.

P.O. Box 56804

Phoenix, AZ. 85079

On 8/9/01, appeared LAUREN W. CARTER, before me,

Douglas Meyers, a Notary in T

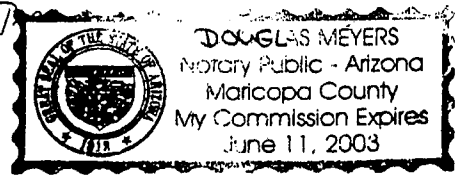
State of ARIZ

County of MARICOPA

Douglas Meyers

Page 5 of 5

Signature: *Lauren W. Carter (Agent)*



15
KC

United States Department of the Interior
Bureau of Land Management
 BUSINESS & SUPPORT SVCS DIV
 222 N CENTRAL AVE
 PHOENIX, AZ 85004 -2203
 Phone: (602) 417-9200

Receipt	
No:	353570

Transaction #: 371807	
Date of Transaction: 08/09/2001	
CUSTOMER:	ROADRUNNER PROSPECTOR'S CLUB P.O. BOX 56804 PHOENIX, AZ 85079

LINE #	QTY	COMMODITY / SUBJECT / ACTION / PRODUCT	REMARKS	UNIT PRICE	TOTAL
1	1.00	LOCATABLE MINERALS / MINING CLAIMS-NOT NEW-UNADJUD, ONE AUTH NO. ONLY / MINING CLAIM MONEY RECEIVED (455)	MAINT FEES 2002 (210)	- n/a -	\$21,000.00
TOTAL:					\$21,000.00

PAYMENT INFORMATION			
1	AMOUNT:	\$21,000.00	POSTMARKED: N/A
	TYPE:	CHECK	RECEIVED: 08/09/2001
	CHECK NO:	4508	
	NAME:	ROADRUNNER PROSPECTOR'S CLUB P.O. BOX 56804 PHOENIX AZ 85079	

REMARKS

CASE SERIAL NUMBER INFORMATION		
TRNS #	LINE #	CASES
371807	1	AMC326754/\$21000.00

This receipt was generated by the automated BLM Collections and Billings System and is a paper representation of a portion of the official electronic record contained therein.

Receipt No. 349578

LEAD FILE #'S _____

Trans No. 367653

AMC 38906; AMC 51695; AMC 97158;

AMC 102348; AMC 195614; AMC 236811;

AMC 238554; AMC 245377; AMC 245744; AMC 246075; AMC 354355;

AMC 344706; AMC 348281; AMC 349239; AMC 349451; AMC 355072

AMC Number	Code	Amount
38906 - 38910	482	500 ⁰⁰
51695		100 ⁰⁰
97158 - 97159		200 ⁰⁰
97162		100 ⁰⁰
102348 - 102350		300 ⁰⁰
195614 - 195619		600 ⁰⁰
236813		100 ⁰⁰
238554		100 ⁰⁰
245377		100 ⁰⁰
245744		100 ⁰⁰
246075 - 246076		200 ⁰⁰
344354 - 344355		200⁰⁰
344706		100 ⁰⁰
348282		100 ⁰⁰
349239 - 349240		100⁰⁰
TOTAL:		\$2900⁰⁰

\$2900⁰⁰

AMC Number	Code	Amount
349451	482	100 ⁰⁰
355072	482	100 ⁰⁰
TOTAL:		\$200 ⁰⁰

\$200⁰⁰

Date of Doc 08/03/2001

Date Entered: RS 10/23/2001

Date of Rec't 8/3/2001

Date Verified: _____

Amount Rec'd \$3200.00

Sent to Accts: 12/26/01

Amount Earned ~~\$3200.00~~ \$3100.00

Date Earned: _____

- 480 POL
- 481 NOI
- 482 MAINT
- 396 TRANS
- 635 AMEND

Repaired \$100 - for
AMC 349239 closed 9/1/2000

NOTES:

Exhibit "A"

<u>Name of Claim</u>	<u>BLM #</u>	<u>Location Date</u>	<u>Sec</u>	<u>Twp</u>	<u>Rng</u>
Black Boar #2	AMC 102348 ✓	08/26/79	31 30	4N	20W
Black Boar #3	AMC 102349 ✓	08/26/79	30 31	4N	20W
Black Boar #4	AMC 102350 ✓	08/26/79	31 25	4N	21W
Millisite Blue Bird #1	AMC 97158 ✓	12/30/79	25 30	4N	21W
Blue Bird #2	AMC 97159 ✓	12/31/79	25	4N	21W
Blue Bird #5	AMC 97162 ✓	12/30/79	25 30	4N	21W
Gold Belt #1	AMC 38907 ✓	02/18/37	23 24 25 26	4N	21W
Gold Belt #2	AMC 38908 ✓	02/18/37	25	4N	21W
Gold Belt #3	AMC 38909 ✓	02/18/37	25	4N	21W
Gold Belt #4	AMC 38910 ✓	02/18/37	25	4N	21W
Note: Amended	AMC same				
Gold Buckle	AMC 38906 ✓	09/04/66	23 24	4N	21W
Note: Amended	AMC same	05/20/79			
Gold City West #1	AMC 245377 ✓	10/16/85	26	4N	21W
Gold City West #3	AMC 245744 ✓	11/04/85	23	4N	21W
Gold City West #4	AMC 236813 ✓	02/23/83	23	4N	21W
Note: Amended	AMC same				
Golden Gate #1	AMC 51695 ✓	07/06/74	23	4N	21W
Golden Gate #2	AMC 238554 ✓	05/15/85	23	4N	21W
Golden Gate #3	AMC 246075 ✓	11/11/85	23	4N	21W
Golden Gate #4	AMC 246076 ✓	11/11/85	23	4N	21W
Jodi #1	AMC 195614 ✓	04/20/83	26	4N	21W
Jodi #2	AMC 195615 ✓	04/20/83	26	4N	21W
Jodi #3	AMC 195616 ✓	04/20/83	26	4N	21W
Jodi #4	AMC 195617 ✓	04/20/83	23	4N	21W
Jodi #5	AMC 195618 ✓	04/20/83	23	4N	21W
Jodi #6	AMC 195619 ✓	04/20/83	23	4N	21W

BLM ARIZONA

2001 AUG - 3 A 10: 25

RECEIVED STATE OFFICE

ENTERED BY COMPUTER

RS 10/23/2002 KC

RECORDED AT THE REQUEST OF
AND RETURN TO:

Jay Finlay for
Northstar Mines Group
Box 353
Ehrenberg, AZ 85334

REC'D
NOTARY ARIZONA

2001 AUG -3 A 10: 25

RECEIVED
BLM STATE OFFICE

AFFIDAVIT/NOTICE OF INTENTION TO HOLD
UNPATENTED MINING CLAIMS
NOTICE OF PAYMENT OF ANNUAL FEES


State of Arizona)
) SS.
County of La Paz)

Northstar Mines Group, an association of 10 persons whose names and addresses are listed on EXHIBIT "A" attached hereto; intends to hold the unpatented mining claims described and listed on Exhibit "B" attached hereto.

The above claims are claimed for the valuable mineral contained therein, and it is the intent of these associated owners to continue development of the claims.



Annual Rental or Holding Fees, in lieu of assessment work (as required by 43 C.F.R.. 3833.1-5), for the year beginning September 1, 2001, through September 1, 2002, in the amount of \$100.00 per claim has been paid on or before August 31, 2001.

Jay Finlay/P.O.A.
For Associated Owners
Northstar Mines Group



State of Arizona)
) SS.
County of La Paz)

Acknowledged, Aug 1, 2001
By Jay Finlay/P.O.A., Northstar Mines Group



ENTERED IN COMPUTER
RE 10/23/2001

7 KC

Exhibit "A"

*Jay Finlay	Box 353, Ehrenberg AZ 85334
Terry Stokes	430 Cardinal Ave., Ft. Walton Beach, FL 32548
Harold Nulph	% Box 353, Ehrenberg, AZ 85334
David Wyman	Box 617, Ehrenberg, AZ 85334
Scott Molloy	Box 45409, Tacoma, WN 98445
Jim Alexander	Box 1346, Manuel, TX 77578
Jack Braucht	4914 Pacific Hwy E., Fife, WN 98424
Sally Jackson	Box 1048, Spirit Lake, ID 83869
Tammy Jackson	Box 1048, Spirit Lake, ID 83869
Dennis Myer	% Box 353, Ehrenberg, AZ 85334

*Power of Attorney of Record for
Associated Owners Above

PROPERTY, ARIZONA

2001 AGS - 3 A 10: 25

RECEIVED
BLM. STATE OFFICE

ENTERED IN COMPUTER
RS 10/23/2001

Exhibit "B"

<u>Name of Claim</u>	<u>BLM #</u>	<u>Location Date</u>	<u>Sec</u>	<u>Two</u>	<u>Range</u>
No Mistake #1	AMC 344354 ✓	01/18/97	23	4N	21W
No Mistake #2	AMC 344355 ✓	01/18/97	23	4N	21W
No Mistake #3	AMC 344706 ✓	02/17/97	24	4N	21W
Northstar Silver #1	AMC 348282 ✓	09/19/97	24	4N	21W
Northstar Silver #2	AMC 349240	11/15/97	19	4N	20W
Northstar Silver #3	AMC 349239	11/15/97	19	4N	20W
Gold Star Lode #1	<i>Could 9/1/00</i> AMC 349451	12/23/97	23	4N	21W

RECEIVED
 BLM FIELD OFFICE
 2001 AUG - 3 A 10: 25
 PUEBLO, ARIZONA

ENTERED IN COMPUTER

RS 10/23/2001

7 KC

**DEPARTMENT OF THE INTERIOR
BUREAU OF LAND MANAGEMENT
MINING CLAIMS**

(LIVE) Serial Register Page

RunDate/Time: 11/07/01 07:27 AM

Page 1 of 1

01 10-21-1976;090STAT0090;43USC1744
Case Type 384201: PLACER CLAIM
Claim Name: NORTHSTAR SILVER #3
Commodity :
Case Disposition: CLOSED

Serial Number
AMC349239

Name & Address			Int Rel	% Interest
ALEXANDER JIM	BOX 9000-1505	QUARTZSITE, AZ 85346-9000	CO-OWNER	0.0000000
BRAUCHT JACK	BOX 123	QUARTZSITE, AZ 85346	CO-OWNER	0.0000000
FINLAY JAY	BOX 353	EHRENBERG, AZ 85334	CO-OWNER	0.0000000
JACKSON SALLY	BOX 9000-1505	QUARTZSITE, AZ 85346	CO-OWNER	0.0000000
MOLLOY SCOTT	BOX 9000-1505	QUARTZSITE, AZ 85346	CO-OWNER	0.0000000
NULPH HAROLD	BOX 9000-1505	QUARTZSITE, AZ 85346-9000	CO-OWNER	0.0000000
STOKES TERRY	BOX 9000-1505	QUARTZSITE, AZ 85346-9000	CO-OWNER	0.0000000
WYMAN DAVID	BOX 9000-1505	QUARTZSITE, AZ 85346	CO-OWNER	0.0000000

Mer Twp	Rng	Sec	Quadrant	District/Resource	County	
14	0040N	0200W	019	SW	YUMA FIELD OFFICE	LA PAZ

Act Date	Code	Action	Action Remarks	Receipt Number
11/15/1997	403	LOCATION DATE		
12/17/1997	395	RECORDATION NOTICE RECD		
08/11/1999	483	SMALL MINER CERT FILED	2000	
08/18/1998	482	RENTAL/MAINTENANCE FEE	1999	
12/17/1997	482	RENTAL/MAINTENANCE FEE	1998	
04/11/2001	393	DECISION ISSUED		
09/01/2000	631	ABANDONMENT CLAIM VOID	REQ NOT MET	
10/08/1999	113	ADDITIONAL INFO RECEIVED	RECEIPT 2531989	
08/18/1998	113	ADDITIONAL INFO RECEIVED	RECEIPT 2389412	
02/27/1998	669	LAND STATUS CHECKED		
12/17/1997	501	ACCT ADV IN LEAD FILE	AMC349239-AMC349240	
12/01/1997	404	COUNTY RECORDATION	9706272	

Line Nr Remarks

United States Department of the Interior
Bureau of Land Management
 BUSINESS & SUPPORT SVCS DIV
 222 N CENTRAL AVE
 PHOENIX, AZ 85004 -2203
 Phone: (602) 417-9200

Receipt	
No:	349578

Transaction #: 367653
Date of Transaction: 08/03/2001

CUSTOMER: JAY FINLAY
 NORTHSTAR GOLD MINES
 P.O. BOX 353
 EHRENBERG, AZ 85334

LINE #	QTY	COMMODITY / SUBJECT / ACTION / PRODUCT	REMARKS	UNIT PRICE	TOTAL
1	1.00	LOCATABLE MINERALS / MINING CLAIMS-NOT NEW-UNADJUD, ONE AUTH NO. ONLY / MINING CLAIM MONEY RECEIVED (455)	MAINT 2002 (32)	- n/a -	\$3,200.00
TOTAL:					\$3,200.00

PAYMENT INFORMATION			
1	AMOUNT:	\$3,200.00	POSTMARKED: N/A
	TYPE:	CHECK	RECEIVED: 08/03/2001
	CHECK NO:	3794	
	NAME:	NORTHSTAR GOLD MINES FINLAY, JAY P.O. BOX 353 EHRENBERG AZ 85334	

REMARKS

CASE SERIAL NUMBER INFORMATION		
TRNS #	LINE #	CASES
367653	1	AMC102348/\$3200.00

This receipt was generated by the automated BLM Collections and Billings System and is a paper representation of a portion of the official electronic record contained therein.

*1-26/01 Receipt Re-keyed to #1000
 AME 349239 Closed 4/11/01
 - (111)*

Authorized Date	12/26/2001
Instructions to Accounts	REFUND \$100, AMC 349239 CLOSED DECISION 4/11/01
Login ID	I461
Entry Date	12/26/2001
Total Amount	\$100.00

*Refund \$100 AMC closed
349239*

LMM



RECORDED AT THE
REQUEST OF: And
Return Document to:

For BLM Use Only

AZ-3850-1 (July 1992)

JAY FINLAY
BOX 353
EHRENBURG - AZ
85343
Telephone # (760) 219 0799

24 @ \$5.00 = \$120.00
Copy 4-13-02

102-348
38906
97158
245377
245744
236811
238554
51695
246075
195614



AFFIDAVIT OF PERFORMANCE OF ANNUAL WORK.

Also fill in ITEMS 1 through 9 and the reverse side of this document.

NOTICE OF INTENTION TO HOLD (ATTACHED)

I intend to hold the claims(s)/site(s) listed on the reverse side of this document for the calendar year 2000.
Also fill in ITEMS 1 through 4 and ITEM 9.

NOTICES OF INTENTION TO HOLD ARE FOR MILLSITES AND TUNNEL SITES OR FOR MINING CLAIMS WHEN ANNUAL ASSESSMENT WORK HAS NOT BEEN DONE, REGARDLESS OF WHETHER THE ANNUAL ASSESSMENT HAS BEEN SUSPENDED, DEFERRED, OR NOT YET ACCRUED. THE FILING OF A NOTICE OF INTENTION TO HOLD SHALL NOT RELIEVE THE OWNER OF COMPLYING WITH FEDERAL AND STATE LAWS PERTAINING TO THE PERFORMANCE OF ANNUAL ASSESSMENT WORK. NOTICES OF INTENTION TO HOLD FOR MILL SITES OR TUNNEL SITES NEED NOT BE COUNTY RECORDED. FOR MINING CLAIMS THE FORM FILED WITH THE BLM MUST BE IDENTICAL TO THE ONE THAT WAS OR WILL BE FILED WITH THE COUNTY.

Notice of Annual Assessment Work or a Notice of Intention to Hold must be filed each calendar year following the calendar year in which the claim/site was located.

ALL CLAIMS LISTED ON A SINGLE AFFIDAVIT MUST BE CONTIGUOUS.

State of Arizona, County of LA PAZ ss:
I, (Name) JAY FINLAY - NORTHSTAR GOLD MINES
Reside at (Address) BOX 353
City EHRENBURG, County LA PAZ, State AZ, Zip 85343

I, being duly sworn, deposes and says that he/she is a citizen of the United States, more than eighteen years of age, that all of the facts set forth in this affidavit/notice, subject to the provisions and penalties of 18 USC 1001 pertaining to the filing of false, fictitious, or fraudulent statements with the United States, are true and correct according to the best of my knowledge, information and belief.

Owner's Name and Address (If not shown in items 1-3 above) CHECK HERE IF THIS IS A CHANGE OF ADDRESS


That I am personally acquainted with the mining claims(s). The work and improvements were made by and at the expense of the owner(s) of said claim(s). Said contiguous group of claims, listed on the reverse side of this document, are situated in the LA PAZ Mining District, LA PAZ County, Arizona.

That between the dates starting at 12 o'clock noon on September 1, 1999 And ending at 12 o'clock noon on September 1, 2000, I have expended \$2400.00 Dollars worth of work and improvements were done and performed upon said claim(s) or upon any part or more of a contiguous group of claims for the benefit of all, or wholly or partly outside of a contiguous group of claims for the benefit of all, not including the location work.

That the following persons were employed to perform the work and improvements described herein: JAY FINLAY, PERRY STOKES, HAROLD NULPH, SIM ALEXANDER

That the work and improvements performed were: REPAIRS & MAINTENANCE TO MINING ROADS (STORM RELATED) - WATCHMAN - EQUIPMENT & TOOLS ESSENTIAL TO THE DEVELOPMENT OF CLAIMS

Dated: 11-06-00 Signature: [Signature]
I, ROBERTA NELSON, Notary Public, do hereby certify that the foregoing is a true and correct copy of the original as described and sworn to before me, a Notary Public, this 07 day of Nov, 2000.
Notary Public Roberta Nelson
My Commission Expires 08/14/2004



2/16/01 Refund Authorized for \$120.00 Cleared by J.M.F.

If the claims/sites have consecutive BLM#s and are in the same Township, Range and Section(s), they may be listed as follows:

SAMPLE 1 - 10 A MC 19640 - 49 DKT/Pg 1025/1-10 4N 20W 36
 RECORDING #9106173:82.

CLAIM/SITE NAME	SERIAL NUMBER	Dkt/Pg or Recording #	TWN	RNG	SEC(S)
		Of ORIGINAL LOCATION NOTICE			
SEE EXHIBIT "A" ATTACHED HERETO					
1.	AMC				
2.	AMC				
3.	AMC				
4.	AMC				
5.	AMC				
6.	AMC				
7.	AMC				
8.	AMC				
9.	AMC				
10.	AMC				
11.	AMC				
12.	AMC				
13.	AMC				
14.	AMC				
15.	AMC				
16.	AMC				
17.	AMC				
18.	AMC				
19.	AMC				
20.	AMC				
21.	AMC				
22.	AMC				
23.	AMC				
24.	AMC				
25.	AMC				
26.	AMC				
27.	AMC				
28.	AMC				
29.	AMC				
30.	AMC				

FILE WITH: BUREAU OF LAND MANAGEMENT, 222 NORTH CENTRAL AVENUE, PHOENIX, ARIZONA 85004-2203 and the respective county recorder, ON OR BEFORE DECEMBER 30th (NOT THE 31st). BLM requires a \$5.00 nonrefundable service charge for each mining claim, mill site or tunnel site.

This form is for the purpose of complying with the laws of the United States Department of the Interior, Bureau of Land Management and the State of Arizona pertaining to assessment work and/or notice of intention to hold. 30 USC 28, 43 CFR 3833.2, ARS 27-208. Subject to Paperwork Reduction Act and Privacy Act statements available at the BLM AZ State Office. This form is not copyrighted. It may be reproduced without restriction.

For BLM Use Only

RECEIVED
 BLM AZ STATE OFFICE
 NOV 20 10:45
 PHOENIX, ARIZONA

Exhibit "A"

Name of Claim	BLM #	Location Date	Sec	Twp	Rng
Black Boar #2	AMC 102348	08/26/79	31 30	4N	20W
Black Boar #3	AMC 102349	08/26/79	30 31	4N	20W
Black Boar #4	AMC 102350	08/26/79	31 25	4N	21W
Millisite Blue Bird #1	AMC 97158	12/30/79	25 30	4N	21W
Blue Bird #2	AMC 97159	12/31/79	25	4N	21W
Blue Bird #5	AMC 97162	12/30/79	25 30	4N	21W
Gold Belt #1	AMC 38907	02/18/37	23 24 25 26	4N	21W
Gold Belt #2	AMC 38908	02/18/37	25	4N	21W
Gold Belt #3	AMC 38909	02/18/37	25	4N	21W
Gold Belt #4	AMC 38910	02/18/37	25	4N	21W
Note: Amended	AMC same				
Gold Buckle	AMC 38906	09/04/66	23 24	4N	21W
Note: Amended	AMC same	05/20/79			
Gold City West #1	AMC 245377	10/16/85	26	4N	21W
Gold City West #3	AMC 245744	11/04/85	23	4N	21W
Gold City West #4	AMC 236813	02/23/83	23	4N	21W
Note: Amended	AMC same				
Golden Gate #1	AMC 51695	07/06/74	23	4N	21W
Golden Gate #2	AMC 238554	05/15/85	23	4N	21W
Golden Gate #3	AMC 246075	11/11/85	23	4N	21W
Golden Gate #4	AMC 246076	11/11/85	23	4N	21W
Jodi #1	AMC 195614	04/20/83	26	4N	21W
Jodi #2	AMC 195615	04/20/83	26	4N	21W
Jodi #3	AMC 195616	04/20/83	26	4N	21W
Jodi #4	AMC 195617	04/20/83	23	4N	21W
Jodi #5	AMC 195618	04/20/83	23	4N	21W
Jodi #6	AMC 195619	04/20/83	23	4N	21W

PHOENIX, ARIZONA

2000 AUG -8 A 9:40

RECEIVED
B.L.M. AZ STATE OFFICE

RECEIVED
B.L.M. AZ STATE OFFICE
2000 NOV 20 A 10:45
PHOENIX, ARIZONA

00400
24 x 100
00400

UNITED STATES DEPARTMENT OF THE INTERIOR
BUREAU OF LAND MANAGEMENT
ARIZONA STATE OFFICE

Memorandum

To: Case File AMC 102348 et al
From: Dorie Morrison, LLE
Subject: Documentation of Telephone Conversation

Name of Person contacted: Jay Finlay

Telephone Number of Person Contacted: 760- 219-0799

Date of Contact: 2.16.2001

Summary: Called Mr. Finlay in reference to payment of \$120.00 on November 20, 2000 for 24 mining claims. Mr. Finlay paid \$2400 maintenance fees on August 8, 2000. The claimant did not qualify for a small miners waiver and paid the maintenance fees for 2001, therefore a refund of \$120.00 will be authorized.

Authorized Date	02/16/2001
Instructions to Accounts	REFUND \$120 CLAIMANT PD MAINTENANCE FEE NO POL REQ
Login ID	1461
Entry Date	02/16/2001
Total Amount	\$120.00

2/16/01

Refund \$120.00 to Jay Firlay

Claimant pd M.F.

No Pol Required
JFM

United States Department of the Interior
Bureau of Land Management
 BUSINESS & SUPPORT SVCS DIV
 222 N CENTRAL AVE
 PHOENIX, AZ 85004 -2203
 Phone: (602) 417-9200

Receipt	
No:	221788

Transaction #: 236006					
Date of Transaction: 11/20/2000					
CUSTOMER: JAY FINLAY BOX 353 EHRENBERG, AZ 85343					
LINE #	QTY	COMMODITY / SUBJECT / ACTION / PRODUCT	REMARKS	UNIT PRICE	TOTAL
1	1	LOCATABLE MINERALS / MINING CLAIMS-ACCOUNTS/UNADJUDICATED / MINING CLAIM MONEY RECEIVED (455)	POL 2000 (24)	- n/a -	\$120.00
TOTAL:					\$120.00

PAYMENT INFORMATION			
1	AMOUNT:	\$120.00	POSTMARKED: N/A
	TYPE:	CHECK	RECEIVED: 11/20/2000
	CHECK NO:	1453	
	NAME:	FINLAY, JAY BOX 353 EHRENBERG AZ 85343	

REMARKS

CASE SERIAL NUMBER INFORMATION		
TRNS #	LINE #	CASES
236006	1	AMC102348

This receipt was generated by the automated BLM Collections and Billings System and is a paper representation of a portion of the official electronic record contained therein.

UNITED STATES DEPARTMENT OF THE INTERIOR
BUREAU OF LAND MANAGEMENT
ARIZONA STATE OFFICE

Memorandum

To: Case File AMC 102348 et al
From: Dorie Morrison, LLE
Subject: Documentation of Telephone Conversation

Name of Person contacted: Jay Finlay

Telephone Number of Person Contacted: 760- 219-0799

Date of Contact: 2.16.2001

Summary: Called Mr. Finlay in reference to payment of \$120.00 on November 20, 2000 for 24 mining claims. Mr. Finlay paid \$2400 maintenance fees on August 8, 2000. The claimant did not qualify for a small miners waiver and paid the maintenance fees for 2001, therefore a refund of \$120.00 will be authorized.

Authorized Date	02/16/2001
Instructions to Accounts	REFUND \$120 CLAIMANT PD MAINTENANCE FEE NO POL REQ
Login ID	1461
Entry Date	02/16/2001
Total Amount	\$120.00

2/16/01

Refund \$120.00 to Jay Firley

Claimant pd M.F.

No Pol Required
JFM

**United States Department of the Interior
Bureau of Land Management**
BUSINESS & SUPPORT SVCS DIV
222 N CENTRAL AVE
PHOENIX, AZ 85004 -2203
Phone: (602) 417-9200

Receipt	
No:	221788

Transaction #: 236006
Date of Transaction: 11/20/2000

CUSTOMER: JAY FINLAY
BOX 353
EHRENBERG, AZ 85343

LINE #	QTY	COMMODITY / SUBJECT / ACTION / PRODUCT	REMARKS	UNIT PRICE	TOTAL
1	1	LOCATABLE MINERALS / MINING CLAIMS-ACCOUNTS/UNADJUDICATED / MINING CLAIM MONEY RECEIVED (455)	POL 2000 (24)	- n/a -	\$120.00
TOTAL:					\$120.00

PAYMENT INFORMATION			
1	AMOUNT:	\$120.00	POSTMARKED: N/A
	TYPE:	CHECK	RECEIVED: 11/20/2000
	CHECK NO:	1453	
	NAME:	FINLAY, JAY BOX 353 EHRENBERG AZ 85343	

REMARKS

CASE SERIAL NUMBER INFORMATION		
TRNS #	LINE #	CASES
236006	1	AMC102348

This receipt was generated by the automated BLM Collections and Billings System and is a paper representation of a portion of the official electronic record contained therein.



RECORDED AT THE
REQUEST OF: and
Return Document to:

For BLM Use Only

AZ-3850-1 (July 1992)

JAY FINLAY
BOX 353
EHRENBURG - AZ
85343
Telephone # (760) 219 0799

24 @ \$5.00 = \$120.00 ✓
Copy 4 @ 13 = 52

102348
38906
97158
245377
245744
236811
238554
51695
246075
195614

AFFIDAVIT OF PERFORMANCE OF ANNUAL WORK.

Also fill in ITEMS 1 through 9 and the reverse side of this document.

NOTICE OF INTENTION TO HOLD (ATTACHED)

I intend to hold the claims(s)/site(s) listed on the reverse side of this document for the calendar year 2000.
Also fill in ITEMS 1 through 4 and ITEM 9.

NOTICES OF INTENTION TO HOLD ARE FOR MILLSITES AND TUNNEL SITES OR FOR MINING CLAIMS WHEN ANNUAL ASSESSMENT WORK HAS NOT BEEN DONE, REGARDLESS OF WHETHER THE ANNUAL ASSESSMENT HAS BEEN SUSPENDED, DEFERRED, OR NOT YET ACCRUED. THE FILING OF A NOTICE OF INTENTION TO HOLD SHALL NOT RELIEVE THE OWNER OF COMPLYING WITH FEDERAL AND STATE LAWS PERTAINING TO THE PERFORMANCE OF ANNUAL ASSESSMENT WORK. NOTICES OF INTENTION TO HOLD FOR MILL SITES OR TUNNEL SITES NEED NOT BE COUNTY RECORDED. FOR MINING CLAIMS THE FORM FILED WITH THE BLM MUST BE IDENTICAL TO THE ONE THAT WAS OR WILL BE FILED WITH THE COUNTY.

Notice of Annual Assessment Work or a Notice of Intention to Hold must be filed each calendar year following the calendar year in which the claim/site was located.

ALL CLAIMS LISTED ON A SINGLE AFFIDAVIT MUST BE CONTIGUOUS.

State of Arizona, County of LA PAZ ss:
I, (Name) JAY FINLAY - NORTHSTAR GOLD MINES
Reside at (Address) BOX 353
City EHRENBURG, County LA PAZ, State AZ, Zip 85343

I, being duly sworn, deposes and says that he/she is a citizen of the United States, more than eighteen years of age, that all of the facts set forth in this affidavit/notice, subject to the provisions and penalties of 18 USC 1001 pertaining to the filing of false, fictitious, or fraudulent statements with the United States, are true and correct according to the best of my knowledge, information and belief.

Owner's Name and Address (If not shown in items 1-3 above) CHECK HERE IF THIS IS A CHANGE OF ADDRESS

That I am personally acquainted with the mining claims(s). The work and improvements were made by and at the expense of the owner(s) of said claim(s). Said contiguous group of claims, listed on the reverse side of this document, are situated in the LA PAZ Mining District, LA PAZ County, Arizona.


That between the dates starting at 12 o'clock noon on September 1, 1999 And ending at 12 o'clock noon on September 1, 2000 at least \$2400.00 Dollars worth of work and improvements were done and performed upon said claim(s) or upon one or more of a contiguous group of claims for the benefit of all, or wholly or partly outside of a contiguous group of claims for the benefit of all, not including the location work.

That the following persons were employed to perform the work and improvements described herein: JAY FINLAY, PERRY STOKES, HAROLD NULPH, SIM ALEXANDER

That the work and improvements performed were: REPAIRS & MAINTENANCE TO MINING ROADS (STORM RELATED) - WATCHMAN - EQUIPMENT & TOOLS ESSENTIAL TO THE DEVELOPMENT OF CLAIMS

Dated: 11-06-00 Signature: [Signature]
Subscribed and sworn to before me, a Notary Public, this 07 day of Nov. 2000

Notary Public Roberta Nelson
My Commission Expires 08/14/2004



2/16/01 Refund Authorized for \$120.00 Claimed Pd M-F.

If the claims/sites have consecutive BLM#s and are in the same Township, Range and Section(s), they may be listed as follows:

SAMPLE 1 - 10

A MC 19640 - 49

DKT/Pg 1025/1-10
RECORDING #9106173-82.

4N 20W 36

CLAIM/SITE NAME	SERIAL NUMBER	Dkt/Pg or Recording #	TWN	RNG	SEC(S)
		Of ORIGINAL LOCATION	SHP		
SEE EXHIBIT "A" ATTACHED HERETO					
1.	AMC				
2.	AMC				
3.	AMC				
4.	AMC				
5.	AMC				
6.	AMC				
7.	AMC				
8.	AMC				
9.	AMC				
10.	AMC				
11.	AMC				
12.	AMC				
13.	AMC				
14.	AMC				
15.	AMC				
16.	AMC				
17.	AMC				
18.	AMC				
19.	AMC				
20.	AMC				
21.	AMC				
22.	AMC				
23.	AMC				
24.	AMC				
25.	AMC				
26.	AMC				
27.	AMC				
28.	AMC				
29.	AMC				
30.	AMC				

FILE WITH: BUREAU OF LAND MANAGEMENT, 222 NORTH CENTRAL AVENUE, PHOENIX, ARIZONA 85004-2203 and the respective county recorder, ON OR BEFORE DECEMBER 30th (NOT THE 31st). BLM requires a \$5.00 nonrefundable service charge for each mining claim, mill site or tunnel site.

This form is for the purpose of complying with the laws of the United States Department of the Interior, Bureau of Land Management and the State of Arizona pertaining to assessment work and/or notice of intention to hold. 30 USC 28, 43 CFR 3833.2, ARS 27-208. Subject to Paperwork Reduction Act and Privacy Act statements available at the BLM AZ State Office. This form is not copyrighted. It may be reproduced without restriction.

For BLM Use Only

RECEIVED
BLM AZ STATE OFFICE
2000 NOV 20 A 10:45
PHOENIX, ARIZONA

Exhibit "A"

<u>Name of Claim</u>	<u>BLM #</u>	<u>Location Date</u>	<u>Sec</u>	<u>Twp</u>	<u>Rng</u>
Black Boar #2	AMC 102348	08/26/79	31 30	4N	20W
Black Boar #3	AMC 102349	08/26/79	30 31	4N	20W
Black Boar #4	AMC 102350	08/26/79	31 25	4N	21W
Millisite Blue Bird #1	AMC 97158	12/30/79	25 30	4N	21W
Blue Bird #2	AMC 97159	12/31/79	25	4N	21W
Blue Bird #5	AMC 97162	12/30/79	25 30	4N	21W
Gold Belt #1	AMC 38907	02/18/37	23 24 25 26	4N	21W
Gold Belt #2	AMC 38908	02/18/37	25	4N	21W
Gold Belt #3	AMC 38909	02/18/37	25	4N	21W
Gold Belt #4	AMC 38910	02/18/37	25	4N	21W
Note: Amended	AMC same				
Gold Buckle	AMC 38906	09/04/66	23 24	4N	21W
Note: Amended	AMC same	05/20/79			
Gold City West #1	AMC 245377	10/16/85	26	4N	21W
Gold City West #3	AMC 245744	11/04/85	23	4N	21W
Gold City West #4	AMC 236813	02/23/83	23	4N	21W
Note: Amended	AMC same				
Golden Gate #1	AMC 51695	07/06/74	23	4N	21W
Golden Gate #2	AMC 238554	05/15/85	23	4N	21W
Golden Gate #3	AMC 246075	11/11/85	23	4N	21W
Golden Gate #4	AMC 246076	11/11/85	23	4N	21W
Jodi #1	AMC 195614	04/20/83	26	4N	21W
Jodi #2	AMC 195615	04/20/83	26	4N	21W
Jodi #3	AMC 195616	04/20/83	26	4N	21W
Jodi #4	AMC 195617	04/20/83	23	4N	21W
Jodi #5	AMC 195618	04/20/83	23	4N	21W
Jodi #6	AMC 195619	04/20/83	23	4N	21W

PHOENIX, ARIZONA

2000 AUG - 8 A 9:40

RECEIVED
B.L.M. AZ STATE OFFICE

PHOENIX, ARIZONA

2000 NOV 20 A 10:45

RECEIVED
B.L.M. AZ STATE OFFICE

Handwritten notes:
24 x 100.00
2400.00
[Signature]

Exhibit "A"

<u>Name of Claim</u>	<u>BLM #</u>	<u>Location Date</u>	<u>Sec</u>	<u>Twp</u>	<u>Rng</u>
Black Boar #2	AMC 102348-	08/26/79	31 30	4N	20W
Black Boar #3	AMC 102349-	08/26/79	30 31	4N	20W
Black Boar #4	AMC 102350-	08/26/79	31 25	4N	21W
Millisite Blue Bird #1	AMC 97158-	12/30/79	25 30	4N	21W
Blue Bird #2	AMC 97159-	12/31/79	25	4N	21W
Blue Bird #5	AMC 97162-	12/30/79	25 30	4N	21W
Gold Belt #1	AMC 38907-	02/18/37	23 24 25 26	4N	21W
Gold Belt #2	AMC 38908-	02/18/37	25	4N	21W
Gold Belt #3	AMC 38909-	02/18/37	25	4N	21W
Gold Belt #4	AMC 38910-	02/18/37	25	4N	21W
Note: Amended	AMC same				
Gold Buckle	AMC 38906-	09/04/66	23 24	4N	21W
Note: Amended	AMC same	05/20/79			
Gold City West #1	AMC 245377-	10/16/85	26	4N	21W
Gold City West #3	AMC 245744-	11/04/85	23	4N	21W
Gold City West #4	AMC 236813-	02/23/83	23	4N	21W
Note: Amended	AMC same				
Golden Gate #1	AMC 51695-	07/06/74	23	4N	21W
Golden Gate #2	AMC 238554-	05/15/85	23	4N	21W
Golden Gate #3	AMC 246075-	11/11/85	23	4N	21W
Golden Gate #4	AMC 246076-	11/11/85	23	4N	21W
Jodi #1	AMC 195614-	04/20/83	26	4N	21W
Jodi #2	AMC 195615	04/20/83	26	4N	21W
Jodi #3	AMC 195616	04/20/83	26	4N	21W
Jodi #4	AMC 195617	04/20/83	23	4N	21W
Jodi #5	AMC 195618	04/20/83	23	4N	21W
Jodi #6	AMC 195619	04/20/83	23	4N	21W

PHOENIX, ARIZONA

2000 AUG - 8 A 9:40

RECEIVED
D.L.M. AZ STATE OFFICE

24 x \$100.00 = \$2400.00

[Handwritten Signature]

5 AUG 2000

ENTERED IN COMPUTER

8-11-00

United States Department of the Interior
Bureau of Land Management
 BUSINESS & SUPPORT SVCS DIV
 222 N CENTRAL AVE
 PHOENIX, AZ 85004 -2203
 Phone: (602) 417-9200

Receipt	
No:	164653

Transaction #: 177690
 Date of Transaction: 08/08/2000

CUSTOMER: JAY FINLAY
 NORTHSTAR GOLD MINES
 BOX 353
 EHRENBERG, AZ 85334

LINE #	QTY	COMMODITY / SUBJECT / ACTION / PRODUCT	REMARKS	UNIT PRICE	TOTAL
1	1	LOCATABLE MINERALS / MINING CLAIMS-ACCOUNTS/UNADJUDICATED / MINING CLAIM MONEY RECEIVED (455)	MAINT 2001 (24)	- n/a -	\$2,400.00
TOTAL:					\$2,400.00

PAYMENT INFORMATION			
1	AMOUNT:	\$2,400.00	POSTMARKED: N/A
	TYPE:	CHECK	RECEIVED: 08/08/2000
	CHECK NO:	1408	
	NAME:	NORTHSTAR GOLD MINES FINLAY, JAY P.O.BOX 9000-1505 QUARTZSITE AZ 85346	

REMARKS

CASE SERIAL NUMBER INFORMATION		
TRNS #	LINE #	CASES
177690	1	AMC102348

This receipt was generated by the automated BLM Collections and Billings System and is a paper representation of a portion of the official electronic record contained therein.

245744 246075 238554
 236811 195614 51695
 38906 ~~248751~~
 102348 245377
 97158

RECORDED AT THE REQUEST OF
 AND RETURN TO:

Dan Patch, President
 Arizona Gold Mines Inc.
 6850 North 86th Street
 Scottsdale, Arizona 85250

RECEIVED
 B.L.M. STATE OFFICE
 1999 AUG 24 A 11:58
 PHOENIX, ARIZONA
 47721

**AFFIDAVIT/NOTICE OF INTENTION TO HOLD
 UNPATENTED MINING CLAIMS,
 NOTICE OF PAYMENT OF ANNUAL FEES**

STATE OF ARIZONA)
) ss.
 COUNTY OF LA PAZ)

I, Dan Patch, President under Arizona Gold Mines, Inc., being first duly sworn, verifies and states as follows:

Arizona Gold Mines Inc., 6850 North 86th Street, Scottsdale, Arizona, intends to hold the unpatented mining claims described and listed on EXHIBIT A, attached hereto.

The above claims are owned or claimed by Arizona Gold Mines Inc. for the valuable mineral contained therein, and it is the intent of Arizona Gold Mines Inc. to continue development of the claims. Annual rental or holding fees, in lieu of assessment work (as required by 43 C.F.R. 3833.1-5), for the year beginning September 1, 1999 through September 1, 2000 in the amount of \$100.00 per claim has been paid on or before August 31, 1999. These claims were located prior to October 6, 1992.

Dan Patch

 President of Arizona Gold Mines Inc.

STATE OF ARIZONA)
) ss.
 COUNTY OF MARICOPA)

ACKNOWLEDGED, SUBSCRIBED AND SWORN TO before me on 24TH AUGUST, 1999 by Dan Patch, President of Arizona Gold Mines Inc.

OFFICIAL SEAL
 LAURETTE NORVELL
 NOTARY PUBLIC - ARIZONA
 MARICOPA COUNTY
 My Comm. Expires Dec. 30, 2001
Laurette Norvell

 Notary Public

Exhibit "A"

<u>Name of Claim</u>	<u>BLM #</u>	<u>Location</u>	<u>Date</u>	<u>Sec</u>	<u>Twp</u>	<u>Rng</u>
Black Boar #2	AMC 102348		08/26/79	31 30	4N	20W
Black Boar #3	AMC 102349		08/26/79	30 31	4N	20W
Black Boar #4	AMC 102350		08/26/79	31 25	4N	21W
Millisite Blue Bird #1	AMC 97158		12/30/79	25 30	4N	21W
Blue Bird #2	AMC 97159		12/31/79	25	4N	21W
Blue Bird #5	AMC 97162		12/30/79	25 30	4N	21W
Gold Belt #1	AMC 38907		02/18/37	23 24 25 26	4N	21W
Gold Belt #2	AMC 38908		02/18/37	25	4N	21W
Gold Belt #3	AMC 38909		02/18/37	25	4N	21W
Gold Belt #4	AMC 38910		02/18/37	25	4N	21W
Note: Amended	AMC same					
Gold Buckle	AMC 38906		09/04/66	23 24	4N	21W
Note: Amended	AMC same		05/20/79			
Gold City West #1	AMC 245377		10/16/85	26	4N	21W
Gold City West #3	AMC 245744		11/04/85	23	4N	21W
Gold City West #4	AMC 236813		02/23/83	23	4N	21W
Note: Amended	AMC same					
Golden Gate #1	AMC 51695		07/06/74	23	4N	21W
Golden Gate #2	AMC 238554		05/15/85	23	4N	21W
Golden Gate #3	AMC 246075		11/11/85	23	4N	21W
Golden Gate #4	AMC 246076		11/11/85	23	4N	21W
Jodi #1	AMC 195614		04/20/83	26	4N	21W
Jodi #2	AMC 195615		04/20/83	26	4N	21W
Jodi #3	AMC 195616		04/20/83	26	4N	21W
Jodi #4	AMC 195617		04/20/83	23	4N	21W
Jodi #5	AMC 195618		04/20/83	23	4N	21W
Jodi #6	AMC 195619		04/20/83	23	4N	21W

L 11/31/00
ENTERED INTO COMPUTER
SB 11/4/99

RECEIVED
 BLM FIELD OFFICE
 1999 AUG 24 A 11: 58
 PHOENIX, ARIZONA

24 KC

Exhibit "A"

<u>Name of Claim</u>	<u>Recordation Date</u>	<u>Docket</u>	<u>Page</u>	<u>BLM #</u>	<u>Sec</u>	<u>Twp</u>	<u>Rng</u>
Jackpot	09/15/59	263	417	AMC 47722	4 9	3N	18W
Note: Amended	12/17/59	271	286	AMC same			
Jackpot Extension	12/09/70	629	125	AMC 47721	4	3N	18W
The Ada K.	09/03/75	874	715	AMC 47723	4	3N	18W
Note: formerly Brandy	01/25/66	425	778	AMC same			

11/31/00
ENTERED INTO COMPUTER
80 11/4/99

RECEIVED
B.L.M. AZ STATE OFFICE
1999 AUG 21 A 11: 58
PHOENIX, ARIZONA

UNITED STATES
DEPARTMENT OF THE INTERIOR
BUREAU OF LAND MANAGEMENT

RECEIPT AND ACCOUNTING ADVICE

NO. 2296815

CD/AZ

08/24/99

Subject: CLAIM MAINTENANCE FEE 2000

3 38 53

2,700.00

Applicant:

DAN PATCH, PRES
AZ GOLD MINES INC
6850 N 8TH ST
SCOTTSDALE AZ 85250

CC

Remitter:

Assignor:

LEASE MANAGEMENT DATA										
<input type="checkbox"/> NEW <input type="checkbox"/> UPDATE <input type="checkbox"/> PAYMENT										
ORIGINAL SERIAL NO.	ASG.	TYPE	ST.	CTY.	FUND SYMBOL			ACRES/UNITS	RATE	
0MC 47722 ET AL		(37)								
AMOUNT	ANV. DATE	EXP. DATE	BILL CYC.	S/C	DISTRICT	NEXT BILL	MISC. DATA	U of M	ACTUAL UNIT	
ASSIGNMENT SERIAL NO.	ASG.	TYPE	ST.	CTY.	FUND SYMBOL			ACRES/UNITS	RATE	
AMOUNT	ANV. DATE	EXP. DATE	BILL CYC.	S/C	DISTRICT	NEXT BILL	MISC. DATA	U of M	ACTUAL UNIT	
APPLY REMITTANCE										
ACTION	FUND SYMBOL	CTY.	AMOUNT							
FILING FEE										
RENTAL										
UNEARNED										
REFUND										
TOTAL										
AMOUNT DUE										
Remarks:										
BY: _____ DATE: _____										
<input type="checkbox"/> Lease in Escrow? <input type="checkbox"/> KGS? <input type="checkbox"/> Auto Escalates? <input type="checkbox"/> Auto Renew?										
Of Interest? Operating Rights? Operator Bond Filed?										
FOR MMS USE ONLY										
BILLEE			NUMBER			FOREST REFUGE				
OCS SECTION			CODE							

246075-
195614
47721-
102348-
97158-
38906-
245377-
245744-
236811-
51695-
238554-

RECORDED AT THE REQUEST OF
AND RETURN TO:

Dan Patch, President
Arizona Gold Mines Inc.
6850 North 86th Street
Scottsdale, Arizona 85250

AFFIDAVIT/NOTICE OF INTENTION TO HOLD
UNPATENTED MINING CLAIMS,
NOTICE OF PAYMENT OF ANNUAL FEES

RECEIVED
BLM. AZ STATE OFFICE
1998 AUG 10 P 2:33
PHOENIX, ARIZONA

STATE OF ARIZONA)
) ss.
COUNTY OF LA PAZ)

I, Dan Patch, President under Arizona Gold Mines, Inc., being first duly sworn, verifies and states as follows:


Arizona Gold Mines Inc., 6850 North 86th Street, Scottsdale, Arizona, intends to hold the unpatented mining claims described and listed on EXHIBIT A, attached hereto.

The above claims are owned or claimed by Arizona Gold Mines Inc. for the valuable mineral contained therein, and it is the intent of Arizona Gold Mines Inc. to continue development of the claims. Annual rental or holding fees, in lieu of assessment work (as required by 43 C.F.R. 3833.1-5), for the year beginning September 1, 1998 through September 1, 1999 in the amount of \$100.00 per claim has been paid on or before August 31, 1998. These claims were located prior to October 6, 1992.

Dan Patch
President of Arizona Gold Mines Inc.

STATE OF ARIZONA)
) ss.
COUNTY OF MARICOPA)

ACKNOWLEDGED, SUBSCRIBED AND SWORN TO before me on August 7th, 1998
by Dan Patch, President of Arizona Gold Mines Inc.



Mary Lu Anita Patch
Notary Public

2777C

Exhibit "A"

<u>Name of Claim</u>	<u>Recordation Date</u>	<u>Docket</u>	<u>Page</u>	<u>BLM #</u>	<u>Sec</u>	<u>Twp</u>	<u>Rng</u>
Jackpot	09/15/59	263	417	AMC 47722	4 9	3N	18W
Note: Amended	12/17/59	271	286	AMC same			
Jackpot Extension	12/09/70	629	125	AMC 47721	4	3N	18W
The Ada K.	09/03/75	874	715	AMC 47723	4	3N	18W
Note: formerly Brandy	01/25/66	425	778	AMC same			

PHOENIX, ARIZONA
 1998 AUG 10 P 2:33
 RECEIVED B.L.M. AZ STATE OFFICE

3 KC

3

VERIFIED ENTERED IN COMPUTER

AUG 13 1998



RECORDED AT THE REQUEST OF
AND RETURN TO:

Dan Patch, President
Arizona Gold Mines Inc.
6850 North 86th Street
Scottsdale, Arizona 85250

AFFIDAVIT/NOTICE OF INTENTION TO HOLD
UNPATENTED MINING CLAIMS,
NOTICE OF PAYMENT OF ANNUAL FEES

RECEIVED
B.L.M. AZ STATE OFFICE
1998 AUG 10 P 2:33
PHOENIX, ARIZONA

STATE OF ARIZONA)
) ss.
COUNTY OF LA PAZ)

I, Dan Patch, President under Arizona Gold Mines, Inc., being first duly sworn, verifies and states as follows:

Arizona Gold Mines Inc., 6850 North 86th Street, Scottsdale, Arizona, intends to hold the unpatented mining claims described and listed on EXHIBIT A, attached hereto.


The above claims are owned or claimed by Arizona Gold Mines Inc. for the valuable mineral contained therein, and it is the intent of Arizona Gold Mines Inc. to continue development of the claims. Annual rental or holding fees, in lieu of assessment work (as required by 43 C.F.R. 3833.1-5), for the year beginning September 1, 1998 through September 1, 1999 in the amount of \$100.00 per claim has been paid on or before August 31, 1998. These claims were located prior to October 6, 1992.

Dan Patch

President of Arizona Gold Mines Inc.

STATE OF ARIZONA)
) ss.
COUNTY OF MARICOPA)

ACKNOWLEDGED, SUBSCRIBED AND SWORN TO before me on August 7th, 1998 by Dan Patch, President of Arizona Gold Mines Inc.



Mary Lu Anita Patch

Notary Public

8/13/1998
8/13/1998
L

Exhibit "A"

<u>Name of Claim</u>	<u>BLM #</u>	<u>Location</u>	<u>Date</u>	<u>Sec</u>	<u>Twp</u>	<u>Rng</u>
Black Boar #2	AMC 102348		08/26/79	31 30	4N	20W
Black Boar #3	AMC 102349		08/26/79	30 31	4N	20W
Black Boar #4	AMC 102350		08/26/79	31 25	4N	21W
Millisite Blue Bird #1	AMC 97158		12/30/79	25 30	4N	21W
Blue Bird #2	AMC 97159		12/31/79	25	4N	21W
Blue Bird #5	AMC 97162		12/30/79	25 30	4N	21W
Gold Belt #1	AMC 38907		02/18/37	23 24 25 26	4N	21W
Gold Belt #2	AMC 38908		02/18/37	25	4N	21W
Gold Belt #3	AMC 38909		02/18/37	25	4N	21W
Gold Belt #4	AMC 38910		02/18/37	25	4N	21W
Note: Amended	AMC same					
Gold Buckle	AMC 38906		09/04/66	23 24	4N	21W
Note: Amended	AMC same		05/20/79			
Gold City West #1	AMC 245377		10/16/85	26	4N	21W
Gold City West #3	AMC 245744		11/04/85	23	4N	21W
Gold City West #4	AMC 236813		02/23/83	23	4N	21W
Note: Amended	AMC same					
Golden Gate #1	AMC 51695		07/06/74	23	4N	21W
Golden Gate #2	AMC 238554		05/15/85	23	4N	21W
Golden Gate #3	AMC 246075		11/11/85	23	4N	21W
Golden Gate #4	AMC 246076		11/11/85	23	4N	21W
Jodi #1	AMC 195614		04/20/83	26	4N	21W
Jodi #2	AMC 195615		04/20/83	26	4N	21W
Jodi #3	AMC 195616		04/20/83	26	4N	21W
Jodi #4	AMC 195617		04/20/83	23	4N	21W
Jodi #5	AMC 195618		04/20/83	23	4N	21W
Jodi #6	AMC 195619		04/20/83	23	4N	21W

24

24 Kd

PHOENIX, ARIZONA

1998 AUG 10 P 2:33

B.L.M. AZ STATE OFFICE

RECEIVED

ENTERED IN COMPUTER

AUG 13 1998



VERIFIED

AUG 14 1998



UNITED STATES
DEPARTMENT OF THE INTERIOR
BUREAU OF LAND MANAGEMENT

RECEIPT AND ACCOUNTING ADVICE

No. 2389265 04

TC/AZ 08/10/98

Subject: CLAIM MAINTENANCE FEE 1999

3 68 53

2,700.00 ✓

Applicant:

DAN PATCH
ARIZONA GOLD MINES INC
6850 N 26TH ST
SCOTTSDALE AZ 85250

CC

Remitter:

Assignor:

LEASE MANAGEMENT DATA NEW UPDATE PAYMENT

ORIGINAL SERIAL NO.	ASG.	TYPE	ST.	CTY.	FUND SYMBOL	ACRES/UNITS	RATE
AMC 47722, ET AL							

AMOUNT	ANV. DATE	EXP. DATE	BILL CYC.	S/C	DISTRICT	NEXT BILL	MISC. DATA	U of M	ACTUAL UNITS

ASSIGNMENT SERIAL NO.	ASG.	TYPE	ST.	CTY.	FUND SYMBOL	ACRES/UNITS	RATE

AMOUNT	ANV. DATE	EXP. DATE	BILL CYC.	S/C	DISTRICT	NEXT BILL	MISC. DATA	U of M	ACTUAL UNITS

APPLY REMITTANCE

ACTION	FUND SYMBOL	CTY.	AMOUNT
FILING FEE			
RENTAL			
UNEARNED			
REFUND			
TOTAL			
AMOUNT DUE			

Remarks:

BY:

DATE:

- Lease in Escrow?
- KGS?
- Auto Escalates?
- Auto Renew?

- Of Interest?
- Operating Rights?
- Operator
- Bond Filed?

FOR MMS USE ONLY

BILLEE NUMBER	FOREST REFUGE
OCS SECTION CODE	

AMC
1-02348
97158
38906
245377
245744
230811

RECORDED AT THE REQUEST OF
AND RETURN TO:

Dan Patch, President
Arizona Gold Mines Inc.
6850 North 86th Street
Scottsdale, Arizona 85250

AFFIDAVIT/NOTICE OF INTENTION TO HOLD
UNPATENTED MINING CLAIMS,
NOTICE OF PAYMENT OF ANNUAL FEES

STATE OF ARIZONA)
) ss.
COUNTY OF LA PAZ)

I, Dan Patch, President under Arizona Gold Mines, Inc., being first duly sworn, verifies and states as follows:

Arizona Gold Mines Inc., 6850 North 86th Street, Scottsdale, Arizona, intends to hold the unpatented mining claims described and listed on EXHIBIT A, attached hereto.

The above claims are owned or claimed by Arizona Gold Mines Inc. for the valuable mineral contained therein, and it is the intent of Arizona Gold Mines Inc. to continue development of the claims. Annual rental or holding fees, in lieu of assessment work (as required by 43 C.F.R. 3833.1-5), for the year beginning September 1, 1997 through September 1, 1998 in the amount of \$100.00 per claim has been paid on or before August 31, 1997. These claims were located prior to October 6, 1992.

President of Arizona Gold Mines Inc.

STATE OF Oregon)
) ss.
COUNTY OF Maricopa)

ACKNOWLEDGED, SUBSCRIBED AND SWORN TO before me on Aug 18, 1997 by Dan Patch, President of Arizona Gold Mines Inc.

Notary Public

My Commission Expires Dec. 31, 1997

ENTERED IN COMPUTER PHOENIX, ARIZONA

Aug 18 3 50 PM '97

RECEIVED B.L.M. AZ STATE OFFICE

9/10/97
mm

Exhibit "A"

<u>Name of Claim</u>	<u>BLM #.</u>	<u>Location</u>	<u>Date</u>	<u>Sec</u>	<u>Twp</u>	<u>Rng</u>
Black Boar #2	AMC 102348	}	08/26/79	31 30	4N	20W
Black Boar #3	AMC 102349		08/26/79	30 31	4N	20W
Black Boar #4	AMC 102350		08/26/79	31 25	4N	21W
Millisite Blue Bird #1	AMC 97158		12/30/79	25 30	4N	21W
Blue Bird #2	AMC 97159	}	12/31/79	25	4N	21W
Blue Bird #5	AMC 97162		12/30/79	25 30	4N	21W
Gold Belt #1	AMC 38907	}	02/18/37	23 24 25 26	4N	21W
Gold Belt #2	AMC 38908		02/18/37	25	4N	21W
Gold Belt #3	AMC 38909		02/18/37	25	4N	21W
Gold Belt #4	AMC 38910		02/18/37	25	4N	21W
Note: Amended	AMC same					
Gold Buckle	AMC 38906	}	09/04/66	23 24	4N	21W
Note: Amended	AMC same		05/20/79			
Gold City West #1	AMC 245377	}	10/16/85	26	4N	21W
Gold City West #3	AMC 245744		11/04/85	23	4N	21W
Gold City West #4	AMC 236813		02/23/83	23	4N	21W
Note: Amended	AMC same					
Golden Gate #1	AMC 51695		07/06/74	23	4N	21W
Golden Gate #2	AMC 238554		05/15/85	23	4N	21W
Golden Gate #3	AMC 246075		11/11/85	23	4N	21W
Golden Gate #4	AMC 246076		11/11/85	23	4N	21W
Jodi #1	AMC 195614		04/20/83	26	4N	21W
Jodi #2	AMC 195615		04/20/83	26	4N	21W
Jodi #3	AMC 195616		04/20/83	26	4N	21W
Jodi #4	AMC 195617		04/20/83	23	4N	21W
Jodi #5	AMC 195618		04/20/83	23	4N	21W
Jodi #6	AMC 195619		04/20/83	23	4N	21W

RECEIVED
 BLM AZ STATE OFFICE
 Aug 18 3 50 PM '97
 PHOENIX, ARIZONA

Handwritten initials

Exhibit "A"

<u>Name of Claim</u>	<u>Recordation Date</u>	<u>Docket</u>	<u>Page</u>	<u>BLM #</u>	<u>Sec</u>	<u>Twp</u>	<u>Rng</u>
Jackpot	09/15/59	263	417	AMC 47722	4 9	3N	18W
Note: Amended	12/17/59	271	286	AMC same			
Jackpot Extension	12/09/70	629	125	AMC 47721	4	3N	18W
The Ada K.	09/03/75	874	715	AMC 47723	4	3N	18W
Note: formerly Brandy	01/25/66	425	778	AMC same			

zpd

RECEIVED
BLM AZ STATE OFFICE
Aug 18 3 50 PM '97
PHOENIX, ARIZONA

UNITED STATES
DEPARTMENT OF THE INTERIOR
BUREAU OF LAND MANAGEMENT

RECEIPT AND ACCOUNTING ADVICE

NO. 2315388 04

TC/AZ

08/18/97

Subject: CLAIM MAINTENANCE FEE 1998 - 27

3 45 53

2,700.00

Applicant:

DAN PATCH
ARIZONA GOLD MINES INC
6850 N 86TH ST
SCOTTSDALE AZ 85250

Remitter: CC

602-483-8367

Assignor:

LEASE MANAGEMENT DATA									
<input type="checkbox"/> NEW <input type="checkbox"/> UPDATE <input type="checkbox"/> PAYMENT									
ORIGINAL SERIAL NO.	ASG.	TYPE	ST.	CTY.	FUND SYMBOL			ACRES/UNITS	RATE
AMC 102348, ET AL									

AMOUNT	ANV. DATE	EXP. DATE	BILL CYC.	S/C	DISTRICT	NEXT BILL	MISC. DATA	U of M	ACTUAL UNITS

ASSIGNMENT SERIAL NO.	ASG.	TYPE	ST.	CTY.	FUND SYMBOL			ACRES/UNITS	RATE

AMOUNT	ANV. DATE	EXP. DATE	BILL CYC.	S/C	DISTRICT	NEXT BILL	MISC. DATA	U of M	ACTUAL UNITS

APPLY REMITTANCE			
ACTION	FUND SYMBOL	CTY.	AMOUNT
FILING FEE			
RENTAL			
UNEARNED			
REFUND			
TOTAL			
AMOUNT DUE			

Remarks:

BY: _____ DATE: _____

Lease in Escrow?
 KGS? Of Interest?
 Auto Escalates? Operating Rights?
 Auto Renew? Operator
 Bond Filed?

FOR MMS USE ONLY

BILLEE		FOREST REFUGE
NUMBER		
OCS SECTION		
CODE		

Exhibit "A"

<u>Name of Claim</u>	<u>BLM #</u>	<u>Location Date</u>	<u>Sec</u>	<u>Twp</u>	<u>Rng</u>
Black Boar #2	AMC 102348	08/26/79	31 30	4N	20W
Black Boar #3	AMC 102349	08/26/79	30 31	4N	20W
Black Boar #4	AMC 102350	08/26/79	31 25	4N	21W
Millisite Blue Bird #1	AMC 97158	12/30/79	25 30	4N	21W
Blue Bird #2	AMC 97159	12/31/79	25	4N	21W
Blue Bird #5	AMC 97162	12/30/79	25 30	4N	21W
Gold Belt #1	AMC 38907	02/18/37	23 24 25 26	4N	21W
Gold Belt #2	AMC 38908	02/18/37	25	4N	21W
Gold Belt #3	AMC 38909	02/18/37	25	4N	21W
Gold Belt #4	AMC 38910	02/18/37	25	4N	21W
Note: Amended	AMC same				
Gold Buckle	AMC 38906	09/04/66	23 24	4N	21W
Note: Amended	AMC same	05/20/79			
Gold City West #1	AMC 245377	10/16/85	26	4N	21W
Gold City West #3	AMC 245744	11/04/85	23	4N	21W
Gold City West #4	AMC 236813	02/23/83	23	4N	21W
Note: Amended	AMC same				
Golden Gate #1	AMC 51695	07/06/74	23	4N	21W
Golden Gate #2	AMC 238554	05/15/85	23	4N	21W
Golden Gate #3	AMC 246075	11/11/85	23	4N	21W
Golden Gate #4	AMC 246076	11/11/85	23	4N	21W
Jodi #1	AMC 195614	04/20/83	26	4N	21W
Jodi #2	AMC 195615	04/20/83	26	4N	21W
Jodi #3	AMC 195616	04/20/83	26	4N	21W
Jodi #4	AMC 195617	04/20/83	23	4N	21W
Jodi #5	AMC 195618	04/20/83	23	4N	21W
Jodi #6	AMC 195619	04/20/83	23	4N	21W

RECEIVED
 BLM, AZ STATE OFFICE
 Aug 27 1 10 PM '95
 PHOENIX, ARIZONA

UNITED STATES
DEPARTMENT OF THE INTERIOR
BUREAU OF LAND MANAGEMENT

RECEIPT AND ACCOUNTING ADVICE

NO. **2263507** ⁰⁴

RS/AZ

08/27/96

Subject: CLAIM MAINTENANCE FEE 1997 (24)

2 54 13

2,400.00

Applicant:

DAN PATCH, PRESIDENT
ARIZONA GOLD MINES, INC.
6850 N. 86TH ST.
SCOTTSDALE, AZ 85250

SAME - CK #2377

Remitter: 602-483-8367

Assignor:

LEASE MANAGEMENT DATA NEW UPDATE PAYMENT

ORIGINAL SERIAL NO.	ASG.	TYPE	ST.	CTY.	FUND SYMBOL	ACRES/UNITS	RATE
AMC 102348, ET AL							

AMOUNT	ANV. DATE	EXP. DATE	BILL CYC.	S/C	DISTRICT	NEXT BILL	MISC. DATA	U of M	ACTUAL UNITS

ASSIGNMENT SERIAL NO.	ASG.	TYPE	ST.	CTY.	FUND SYMBOL	ACRES/UNITS	RATE

AMOUNT	ANV. DATE	EXP. DATE	BILL CYC.	S/C	DISTRICT	NEXT BILL	MISC. DATA	U of M	ACTUAL UNITS

APPLY REMITTANCE

ACTION	FUND SYMBOL	CTY.	AMOUNT
FILING FEE			
RENTAL			
UNEARNED			
REFUND			
TOTAL			
AMOUNT DUE			

Remarks:

AMC 102348-350
97158-159
97162
38906-910
245377
245744
236813
51695
238554
240075-076

195014-619
Jr

BY: DATE:

- Lease in Escrow?
- KGS?
- Auto Escalates?
- Auto Renew?

- Of Interest?
- Operating Rights?
- Operator
- Bond Filed?

FOR MMS USE ONLY

BILLEE	FOREST REFUGE
NUMBER	
OCS SECTION	
CODE	

UNITED STATES
DEPARTMENT OF THE INTERIOR
BUREAU OF LAND MANAGEMENT

RECEIPT AND ACCOUNTING ADVICE

NO. 2263507

RS/AZ

08/27/96

Subject: CLAIM MAINTENANCE FEE 1997 (24)

2 54 13

2,400.00

Applicant:

DAN PATCH, PRESIDENT
ARIZONA GOLD MINES, INC.
6850 N. 86TH ST.
SCOTTSDALE, AZ 85250

SAME - CK #2377

Remitter: 602-483-8367

Assignor:

LEASE MANAGEMENT DATA NEW UPDATE PAYMENT

ORIGINAL SERIAL NO.	ASG.	TYPE	ST.	CTY.	FUND SYMBOL	ACRES/UNITS	RATE
AMC 102348, ET AL							

AMOUNT	ANV. DATE	EXP. DATE	BILL CYC.	S/C	DISTRICT	NEXT BILL	MISC. DATA	U of M	ACTUAL UNITS

ASSIGNMENT SERIAL NO.	ASG.	TYPE	ST.	CTY.	FUND SYMBOL	ACRES/UNITS	RATE

AMOUNT	ANV. DATE	EXP. DATE	BILL CYC.	S/C	DISTRICT	NEXT BILL	MISC. DATA	U of M	ACTUAL UNITS

APPLY REMITTANCE

ACTION	FUND SYMBOL	CTY.	AMOUNT
FILING FEE			
RENTAL			
UNEARNED			
REFUND			
TOTAL			
AMOUNT DUE			

Remarks:

BY:

DATE:

- Lease in Escrow?
- KGS? Of Interest?
- Auto Escalates? Operating Rights?
- Auto Renew? Operator
- Bond Filed?

FOR MMS USE ONLY

BILLEE	FOREST REFUGE
NUMBER	
OCS SECTION	
CODE	

EXHIBIT A

Attached to and made a part of that certain Affidavit/Notice of Intention to Hold Unpatented Mining Claims, Notice of Payment of Annual Fees dated the _____ day of August, 1995, covering the following unpatented placer mining claims located in all or portions of Sections 4 & 9, Township 3 North, Range 18 West, Gila and Salt River Principal Meridan, and Plomosa Mining District, County of La Paz, State of Arizona.

<u>Name of Claim</u>	<u>BLM #</u>	<u>Location</u>	<u>Date</u>	<u>Yuma County Recorder</u>	
				<u>Docket</u>	<u>Page</u>
Jackpot ✓	AMC 47722 ✓	09/15/59	263	417	
Note: Amended	AMC same	12/17/59	271	286	
Jackpot Extension ✓	AMC 47721 ✓	12/09/70	629	125	
The Ada K. ✓	AMC 47723 ✓	09/03/75	874	715	
Note: formerly Brandy	AMC same	01/25/66	425	778	

47721 - 47723

RECEIVED
B.L.M. AZ STATE OFFICE
AUG 10 2 53 PM '95
PHOENIX, ARIZONA

UNITED STATES
DEPARTMENT OF THE INTERIOR
BUREAU OF LAND MANAGEMENT

RECEIPT AND ACCOUNTING ADVICE

NO. **2147683** 04

WG/AZ 08/18/95

Subject: CLAIM MAINTENANCE FEE 1996 (27) 3 48 53 2,700.00

Applicant:

DAN PATCH
ARIZONA GOLD MINES INC
6850 N 86TH ST.
SCOTTSDALE AZ. 85250

Remitter: SAME CC

Assignor:

LEASE MANAGEMENT DATA NEW UPDATE PAYMENT

ORIGINAL SERIAL NO.	ASG.	TYPE	ST.	CTY.	FUND SYMBOL	ACRES/UNITS	RATE
AMC 102348, ET AL							

AMOUNT	ANV. DATE	EXP. DATE	BILL CYC.	S/C	DISTRICT	NEXT BILL	MISC. DATA	U of M	ACTUAL UNITS

ASSIGNMENT SERIAL NO.	ASG.	TYPE	ST.	CTY.	FUND SYMBOL	ACRES/UNITS	RATE

AMOUNT	ANV. DATE	EXP. DATE	BILL CYC.	S/C	DISTRICT	NEXT BILL	MISC. DATA	U of M	ACTUAL UNITS

APPLY REMITTANCE			
ACTION	FUND SYMBOL	CTY.	AMOUNT
FILING FEE			
RENTAL			
UNEARNED			
REFUND			
TOTAL			
AMOUNT DUE			

Remarks:
 AMC 102348 - 102350 3 51695 1
 97158 - 97159 2 47721 -
 97162 1 47723 3
 38906 - 38910 5
 245377 1
 245744 1
 236813 1
 238554 1
 246075 - 246076 2
 BY: 195614 - 195619 6 DATE:

Lease in Escrow?
 KGS? Of Interest?
 Auto Escalates? Operating Rights?
 Auto Renew? Operator
 Bond Filed?

FOR MMS USE ONLY		
BILLEE	NUMBER	FOREST REFUGE
OCS SECTION	CODE	

UNITED STATES
DEPARTMENT OF THE INTERIOR
BUREAU OF LAND MANAGEMENT

RECEIPT AND ACCOUNTING ADVICE

NO. **2147683** 04

WG/AZ 08/18/95

Subject: CLAIM MAINTENANCE FEE 1996 (26) 7 3 48 53 2,600.00

Applicant:
DAN PATCH
ARIZONA GOLD MINES INC
6850 N 86TH ST.
SCOTTSDALE AZ. 85250

Remitter: SAME CC

Assignor:

LEASE MANAGEMENT DATA NEW UPDATE PAYMENT

ORIGINAL SERIAL NO.	ASG.	TYPE	ST.	CTY.	FUND SYMBOL	ACRES/UNITS	RATE
AMC 102348, ET AL							

AMOUNT	ANV. DATE	EXP. DATE	BILL CYC.	S/C	DISTRICT	NEXT BILL	MISC. DATA	U of M	ACTUAL UNITS

ASSIGNMENT SERIAL NO.	ASG.	TYPE	ST.	CTY.	FUND SYMBOL	ACRES/UNITS	RATE

AMOUNT	ANV. DATE	EXP. DATE	BILL CYC.	S/C	DISTRICT	NEXT BILL	MISC. DATA	U of M	ACTUAL UNITS

APPLY REMITTANCE

ACTION	FUND SYMBOL	CTY.	AMOUNT
FILING FEE			
RENTAL			
UNEARNED			
REFUND			
TOTAL			
AMOUNT DUE			

Remarks:

3
2
1
5
1
1
1
2

BY: _____ DATE: _____

Lease in Escrow?
 KGS?
 Auto Escalates?
 Auto Renew?

Of Interest?
Operating Rights?
Operator
Bond Filed?

FOR MMS USE ONLY

BILLEE NUMBER	FOREST REFUGE
OCS SECTION	
CODE	

EXHIBIT A

AMC 38906
51694
97158
102348
195614

Attached to and made a part of that certain Affidavit/Notice of Intention to Hold Unpatented Mining Claims, Notice of Payment of Annual Fees dated the 26th day of August, 1994, covering the following unpatented lode mining claims located in all or portions of Sections 31 & 30, Township 4 North, Range 20 West; Sections 23, 24, 25 and 26 Township 4 North, 21 West, Gila and Salt River Principal Meridian, and La Paz Mining District, County of La Paz, State of Arizona.

AMC 236811

Yuma County Recorder

<u>Name of Claim</u>	<u>BLM #</u>	<u>Location Date</u>	<u>Docket</u>	<u>Page</u>
Black Boar #2	AMC 102348 ✓	08/26/79	1126	105
Black Boar #3	AMC 102349	08/26/79	1126	107
Black Boar #4	AMC 102350 ✓	08/26/79	1126	108
Millisite Blue Bird #1	AMC 97158 ✓	12/30/79	1139	255
Blue Bird #2	AMC 97159	12/31/79	1139	796
Blue Bird #5	AMC 97162 ✓	12/30/79	1139	251
Gold Belt #1	AMC 38907 ✓	02/18/37	35	179
Gold Belt #2	AMC 38908 ✓	02/18/37	35	180
Gold Belt #3	AMC 38909 ✓	02/18/37	35	181
Gold Belt #4	AMC 38910 ✓	02/18/37	35	182
Note: Amended	AMC same		146	599-60
Gold Buckle	AMC 38906 ✓	09/04/66	445	146
Note: Amended	AMC same	05/20/79	1088	892-89
Gold City West #1	AMC 245377 ✓	10/16/85		
Gold City West #3	AMC 245744	11/04/85		
Gold City West #4	AMC 236813 ✓	02/23/83		
Note: Amended	AMC same			
Golden Gate #1	AMC 51695 ✓	07/06/74		
Golden Gate #2	AMC 238554 ✓	05/15/85		
Golden Gate #3	AMC 246075	11/11/85		
Golden Gate #4	AMC 246076	11/11/85		
Jodi #1	AMC 195614 ✓	04/20/83		
Jodi #2	AMC 195615 ✓	04/20/83		
Jodi #3	AMC 195616 ✓	04/20/83		
Jodi #4	AMC 195617 ✓	04/20/83		
Jodi #5	AMC 195618 ✓	04/20/83		
Jodi #6	AMC 195619 ✓	04/20/83		

AMC 238554
245377
245744

47721
144884
105953

12 lead files
JB

RECEIVED
B.L.M. AZ STATE OFFICE
AUG 20 11 30 AM '94
PHOENIX, ARIZONA
24 Claims
Bef

9-27-94-JB
ENTERED IN COMPUTER
95 maintenance fee

EXHIBIT A

47721
144884
AMC 105953

Attached to and made a part of that certain Affidavit/Notice of Intention to Hold Unpatented Mining Claims, Notice of Payment of Annual Fees dated the 26th day of August, 1994, covering the following unpatented lode mining claims situated in the Plomosa Mining District, La Paz County, State of Arizona, the location notices of which are of record in the office of the Clerk or Recorder of said county.

<u>Name of Claim</u>	<u>Recorded</u>		<u>BLM</u>
	<u>Book</u>	<u>Page</u>	<u>Serial Number</u>
Iron Reef #1-8	1168	69-84	105953-105960 ⁸
Copperstone #58-62	1152	771-779	98974-98978 ⁵
Copperstone #132-133	1254	139-141	144915-144916 ²
Copperstone #140-150	1254	155-175	144923-144933 ¹¹

RECEIVED
BLM. AZ STATE OFFICE
AUG 20 11 38 AM '94
PHOENIX, ARIZONA

26 Claims
Bof

9-27-94-JPB
ENTERED IN COMPUTER

95 maintenance fee

10/11/94 LLSM

EXHIBIT A

AMC 47721

Attached to and made a part of that certain Affidavit/Notice of Intention to Hold Unpatented Mining Claims, Notice of Payment of Annual Fees dated the 26th day of August, 1994, covering the following unpatented placer mining claims located in all or portions of Sections 4 & 9, Township 3 North, Range 18 West, Gila and Salt River Principal Meridan, and Plomosa Mining District, County of La Paz, State of Arizona.

<u>Name of Claim</u>	<u>BLM #</u>	<u>Location Date</u>	<u>Yuma County Recorder</u>	
			<u>Docket</u>	<u>Page</u>
Jackpot	AMC 47722	09/15/59	263	417
Note: Amended	AMC same	12/17/59	271	286
Jackpot Extension	AMC 47721	12/09/70	629	125
The Ada K.	AMC 47723	09/03/75	874	715
Note: formerly	AMC same	01/25/66	425	778

RECEIVED
 B.L.M. AZ STATE OFFICE
 AUG 26 11 38 AM '94
 PHOENIX, ARIZONA

3 claims
Bof

9-27-94-JB

ENTERED IN COMPUTER

95 maintenance fee

10/11/94 DAM

RECORDED AT THE REQUEST OF
AND RETURN TO:

Dan Patch, President
Arizona Gold Mines Inc.
6850 North 86th Street
Scottsdale, Arizona 85250

AFFIDAVIT/NOTICE OF INTENTION TO HOLD
UNPATENTED MINING CLAIMS,
NOTICE OF PAYMENT OF ANNUAL FEES

RECEIVED
B.L.M. AZ STATE OFFICE
AUG 26 11 38 AM '94
PHOENIX, ARIZONA

STATE OF ARIZONA)
) ss.
COUNTY OF LA PAZ)

I, Dan Patch, President under Arizona Gold Mines, Inc., being first duly sworn, verifies and states as follows:

Arizona Gold Mines Inc., 6850 North 86th Street, Scottsdale, Arizona, intends to hold the unpatented mining claims described and listed on EXHIBIT A, attached hereto.

The above claims are owned or claimed by Arizona Gold Mines Inc. for the valuable mineral contained therein, and it is the intent of Arizona Gold Mines Inc. to continue development of the claims. Annual rental or holding fees, in lieu of assessment work (as required by 43 C.F.R. 3833.1-5), for the year beginning September 1, 1994 through September 1, 1995 in the amount of \$100.00 per claim has been paid on or before August 31, 1994. These claims were located prior to October 6, 1992.



President of Arizona Gold Mines Inc.

STATE OF ARIZONA)
) ss.
COUNTY OF MARICOPA)

ACKNOWLEDGED, SUBSCRIBED AND SWORN TO before me on August 26th, 1994 by Dan Patch, President of Arizona Gold Mines Inc.



Notary Public

UNITED STATES
DEPARTMENT OF THE INTERIOR
BUREAU OF LAND MANAGEMENT

RECEIPT AND ACCOUNTING ADVICE

NO. 2024615 04

WB/AZ

08/26/94

Subject: CLAIM MAINTENANCE FEE 1995 (53)

3 25 53

OK
5,300.00

Applicant:

DAN PATCH
6850 N. 86TH ST.
SCOTTSDALE AZ. 85250

Remitter: SAME CC
483-8367

Assignor:

LEASE MANAGEMENT DATA NEW UPDATE PAYMENT

ORIGINAL SERIAL NO.	ASG.	TYPE	ST.	CTY.	FUND SYMBOL	ACRES/UNITS	RATE
AMC 105953, ET AL							

AMOUNT	ANV. DATE	EXP. DATE	BILL CYC.	S/C	DISTRICT	NEXT BILL	MISC. DATA	U of M	ACTUAL UNITS

ASSIGNMENT SERIAL NO.	ASG.	TYPE	ST.	CTY.	FUND SYMBOL	ACRES/UNITS	RATE

AMOUNT	ANV. DATE	EXP. DATE	BILL CYC.	S/C	DISTRICT	NEXT BILL	MISC. DATA	U of M	ACTUAL UNITS

APPLY REMITTANCE

ACTION	FUND SYMBOL	CTY.	AMOUNT
FILING FEE			
RENTAL			
UNEARNED			
REFUND			
TOTAL			
AMOUNT DUE			

Remarks:

105953-105960, 98974-98978
~~144915-144916, 144915-144916~~
 144923-144933, 47721-47723
 102348-102350, 97158-97159
 97162,
 38906-38910,
 245377, 246075, 246076
 245744, 195614-195619
 238813,
 51695,
 BY: 238554, DATE: 53

- Lease in Escrow?
- KGS?
- Auto Escalates?
- Auto Renew?

- Of Interest?
- Operating Rights?
- Operator
- Bond Filed?

FOR MMS USE ONLY

BILLEE	FOREST REFUGE
NUMBER	
OCS SECTION	
CODE	

EXHIBIT A

102348
236811 97158
51695 38906
195614 238554 245377
246075 245744

Attached to and made a part of that certain Affidavit/Notice of Intention to Hold Unpatented Mining Claims, Notice of Payment of Annual Fees dated the 24th day of August, 1993, covering the following unpatented lode mining claims located in all or portions of Sections 31 & 30, Township 4 North, Range 20 West; Sections 23, 24, 25 and 26, Township 4 North, 21 West, Gila and Salt River Principal Meridian, and La Paz Mining District, County of La Paz, State of Arizona. *SK*

<u>Name of Claim</u>	<u>BLM #</u>	<u>La Paz County Doc.#</u>	<u>Yuma County Recorder</u>	
			<u>Docket</u>	<u>Page</u>
Black Boar #2	AMC 102348	86-2232	1126	105
Black Boar #3	AMC 102349	86-2233	1126	107
Black Boar #4	AMC 102350	86-2234	1126	108
Millisite Blue Bird #1	AMC 97158	86-2236	1139	255
Blue Bird #2	AMC 97159	86-2237	1139	796
Blue Bird #5	AMC 97162	86-2240	1139	251
Gold Belt #1	AMC 38907		35	179
Gold Belt #2	AMC 38908		35	180
Gold Belt #3	AMC 38909		35	181
Gold Belt #4	AMC 38910		35	182
Note: Amended	AMC same		146	599-60
Gold Buckle	AMC 38906		445	146
Note: Amended	AMC same		1088	892-89
Gold City West #1	AMC 245377	85-4541		
Gold City West #3	AMC 245744	85-4820		
Gold City West #4	AMC 236813	83-001069		
Note: Amended	AMC same	85-4821		
Golden Gate #1	AMC 51695	816 668 - Yuma co.		
Golden Gate #2	AMC 238554	85-2514	pp.1-2	
Golden Gate #3	AMC 246075	85-4942	pp.1-2	
Golden Gate #4	AMC 246076	85-4943	pp.1-2	
Jodi #1	AMC 195614	83-001745	pp.1-2	
Jodi #2	AMC 195615	83-001746	pp.1-2	
Jodi #3	AMC 195616	83-001747	pp.1-2	
Jodi #4	AMC 195617	83-001748	pp.1-2	
Jodi #5	AMC 195618	83-001749	pp.1-2	
Jodi #6	AMC 195619	83-001750	pp.1-2	

RECEIVED
BLM AZ STATE OFFICE
Aug 27 10 31 AM '93
PHOENIX, ARIZONA

2 Documents

93 + 94
ENTERED IN COMPUTER
10-5-93 *SK*

24 *Boh*

47721
SR

EXHIBIT A

Attached to and made a part of that certain Affidavit/Notice of Intention to Hold Unpatented Mining Claims, Notice of Payment of Annual Fees dated the 24th day of August, 1993, covering the following unpatented placer mining claims located in all or portions of Sections 4 & 9, Township 3 North, Range 18 West, Gila and Salt River Principal Meridan, and Plomosa Mining District, County of La Paz, State of Arizona.

<u>Name of Claim</u>	<u>BLM #</u>	<u>Location Date</u>	<u>Yuma County Recorder</u>	
			<u>Docket</u>	<u>Page</u>
Jackpot	AMC 47722 ✓	09/15/59	263	417
Note: Amended	AMC same	12/17/59	271	286
Jackpot Extension	AMC 47721 ✓	12/09/70	629	125
The Ada K.	AMC 47723 ✓	09/03/75	874	715
Note: formerly	AMC same	01/25/66	425	778

RECEIVED
B.L.M. AZ STATE OFFICE
Aug 27 10 32 AM '93
PHOENIX, ARIZONA

93 + 94
ENTERED IN COMPUTER
10-5-93 SRW

3 Def

UNITED STATES
DEPARTMENT OF THE INTERIOR
BUREAU OF LAND MANAGEMENT

RECEIPT AND ACCOUNTING ADVICE

NO. 2044743

RS/AZ 08/27/93

Subject: CLAIM RENTAL FEE 1993 & 1994 (27) 2 22 13 5,400.00

Applicant:

ARIZONA GOLD MINES, INC.
6850 N. 86TH ST.
SCOTTSDALE, AZ 85250

Remitter: THE PATCH LIVING TRUST - CK #1523

Assignor:

LEASE MANAGEMENT DATA									
<input type="checkbox"/> NEW <input type="checkbox"/> UPDATE <input type="checkbox"/> PAYMENT									
ORIGINAL SERIAL NO.	ASG.	TYPE	ST.	CTY.	FUND SYMBOL			ACRES/UNITS	RATE
APC 10834B, ET AL									
AMOUNT	ANV. DATE	EXP. DATE	BILL CYC.	S/C	DISTRICT	NEXT BILL	MISC. DATA	U of M	ACTUAL UNITS
ASSIGNMENT SERIAL NO.	ASG.	TYPE	ST.	CTY.	FUND SYMBOL			ACRES/UNITS	RATE
AMOUNT	ANV. DATE	EXP. DATE	BILL CYC.	S/C	DISTRICT	NEXT BILL	MISC. DATA	U of M	ACTUAL UNITS

APPLY REMITTANCE			
ACTION	FUND SYMBOL	CTY.	AMOUNT
FILING FEE			
RENTAL			
UNEARNED			
REFUND			
TOTAL			
AMOUNT DUE			

Remarks:

BY:

DATE:

- Lease in Escrow?
- KGS? Of Interest?
- Auto Escalates? Operating Rights?
- Auto Renew? Operator
- Bond Filed?

FOR MMS USE ONLY

BILLEE	FOREST REFUGE
NUMBER	
OCS SECTION	
CODE	



92- 05750

Recording requested by and return to:

Arizona Gold Mines, Inc. 6850 North 86th Street Scottsdale, AZ 85250

OFFICIAL RECORDS OF LA PAZ COUNTY, AZ. *LOIS K. HESSE, LA PAZ COUNTY RECORDER* ARIZONA GOLD MINES INC-SASE 23 Nov 1992 04:29 PM PAGE 1 of 5 RECORDING FEE \$ 14.00

AFFIDAVIT OF PERFORMANCE OF ANNUAL WORK - ARIZONA

STATE OF ARIZONA)) ss. COUNTY OF MARICOPA)

Dan Patch, being duly sworn, deposes and says that he is a citizen of the United States and more than twenty-one years of age, resides at 6850 North 86th Street, Scottsdale, Arizona 85250, personally acquainted with the mining claims described in Exhibit "A" attached hereto, situated in La Paz Mining District, La Paz County, Arizona. This group of claims is contiguous.

The location of the claims by Section, Township and Range, the book and page numbers wherein the original or latest amended location for each claim is recorded and the Bureau of Land Management serial numbers are shown on Exhibit "A", attached hereto.

That between the 1st day of September, 1991 and the 1st day of September, 1992 at least \$20,000.00 worth of work and improvements were done and performed upon said claims, not including the location work of said claims. Such work and improvements were made by and at the expense of Arizona Gold Mines, Inc., owner, and/or lessees of said claims, for the purpose of complying with the laws of the United States pertaining to assessment or annual work, the scope of work and persons involved are as follows:

Full time watchman was employed to maintain 3 water wells, generators, pipelines and to guard machinery and open workings. Access roads were repaired and maintained using CAT equipment. A hardrock pilot plant was installed and set up. Mining using electronic detectors was done and gold was recovered. Persons involved with the work were Lea Trook, Charley and Nancy Maynard, Grandy Montgomery, Jack Lewis, Ron Braughton, Bill Braughton, Dan, Angie, and Mary Lu Patch and others.

The Affiant is duly authorized by Arizona Gold Mines, Inc. to make this Affidavit.

Arizona Gold Mines, Inc.

Dan Patch, President

STATE OF ARIZONA)) ss. COUNTY OF MARICOPA)

The foregoing instrument was acknowledged before me, a Notary Public of said State, this 1st day of September, 1992, by Dan Patch on behalf of Arizona Gold Mines, Inc.

IN WITNESS WHEREOF I have hereunto set my hand and affixed my notary seal the day and year first above written.

Mary Lu Anita Patch NOTARY PUBLIC My commission expires Sept. 21, 1993

RECEIVED STATE OFFICE DEC 16 1992

- 211662 235389 237429 238554 195614 198879 201073 249172 300288 51695 246075 245377 245744 236811 38906 163429 102348 97158 98665 170728 281080



Exhibit "A"

Claim	La Paz County Doc.#	BLM #	Location Date	Sec	Twp	Rng
City #1	83-006422	AMC 211662	12/06/83	19	4N	20W
City #2	83-006423	AMC 211663	12/06/83	19	4N	20W
City #3	83-006424	AMC 211664	12/06/83	19	4N	20W
City #4	83-006425	AMC 211665	12/06/83	19	4N	20W
City #5	83-006426	AMC 211666	12/07/83	24	4N	21W
City #6	83-006427	AMC 211667	12/07/83	24	4N	21W
City #7	83-006428	AMC 211668	12/10/83	19	4N	20W
City #8	83-006429	AMC 211669	12/10/83	19	4N	20W
City #9	85-001244	AMC 235389	03/17/85	19	4N	20W
City #10	85-001245	AMC 235390	03/17/85	19	4N	20W
City #11	85-001246	AMC 235391	03/17/85	19	4N	20W
City #12	85-002129	AMC 237429	04/15/85	19	4N	20W
City #13	85-002130	AMC 237430	04/15/85	19	4N	20W
City #14	85-002131	AMC 237431	04/15/85	24	4N	21W
City #15	85-002132	AMC 237432	04/15/85	24	4N	21W
City #16	85-002133	AMC 237433	04/15/85	24	4N	21W
City #17	85-002134	AMC 237434	04/15/85	24	4N	21W
City #18	85-002135	AMC 237435	04/15/85	24	4N	21W
City #19	85-002136	AMC 237436	04/15/85	24	4N	21W
City #20	85-002137	AMC 237437	04/15/85	24	4N	21W
City #21	85-002138	AMC 237438	04/15/85	24	4N	21W
City #22	85-002139	AMC 237439	04/15/85	24	4N	21W
City #23	85-002140	AMC 237440	04/15/85	24	4N	21W
City #24	85-002141	AMC 237441	04/15/85	24	4N	21W
City #25	85-002142	AMC 237442	04/15/85	24	4N	21W
City #26	85-002143	AMC 237443	04/15/85	24	4N	21W
City #27	85-002144	AMC 237444	04/15/85	24	4N	21W
City #28	85-002145	AMC 237445	04/15/85	24	4N	21W
City #29	85-002146	AMC 237446	04/15/85	24	4N	21W
City #30	85-002147	AMC 237447	04/15/85	24	4N	21W
City #31	85-002148	AMC 237448	04/15/85	24	4N	21W
City #32	85-002149	AMC 237449	04/15/85	24	4N	21W
City #33	85-002150	AMC 237450	04/15/85	24	4N	21W
City #34	85-002151	AMC 237451	04/15/85	25	4N	21W
City #35	85-002152	AMC 237452	04/15/85	25	4N	21W
City #36	85-002153	AMC 237453	04/15/85	25	4N	21W
City #37	85-002154	AMC 237454	04/15/85	25	4N	21W
City #38	85-002155	AMC 237455	04/15/85	25	4N	21W
City #39	85-002156	AMC 237456	04/15/85	25	4N	21W
City #40	85-002157	AMC 237457	04/15/85	30	4N	20W
City #41	85-2501/85-2502	AMC 238555	05/10/85	30	4N	20W

RECEIVED
 BLM, AZ STATE OFFICE
 PHOENIX, ARIZONA
 9:00 AM
 DEC 16 1992

41

Exhibit "A"

of Claim	La Paz County Doc.#	BLM #	Location Date	Sec	Twp	Rng
City #42	85-2503	AMC 238556	05/10/85	25	4N	21W
City #43	85-2504	AMC 238557	05/10/85	25	4N	21W
City #44	85-2505	AMC 238558	05/10/85	25	4N	21W
City #45	85-2506	AMC 238559	05/10/85	25	4N	21W
i #1	83-001745	AMC 195614	04/20/83	26	4N	21W
i #2	83-001746	AMC 195615	04/20/83	26	4N	21W
i #3	83-001747	AMC 195616	04/20/83	26	4N	21W
i #4	83-001748	AMC 195617	04/20/83	23	4N	21W
i #5	83-001749	AMC 195618	04/20/83	23	4N	21W
i #6	83-001750	AMC 195619	04/20/83	23	4N	21W
li #7	83-002372	AMC 198879	05/09/83	25	4N	21W
li #8	83-002339	AMC 198880	05/09/83	25	4N	21W
li #9	83-002340	AMC 198881	05/09/83	25	4N	21W
li #10	83-002341	AMC 198882	05/16/83	26	4N	21W
li #11	83-002342	AMC 198883	05/16/83	26	4N	21W
li #12	83-002343	AMC 198884	05/18/83	26	4N	21W
li #13	83-002344	AMC 198885	05/18/83	25	4N	21W
li #14	83-002345	AMC 198886	05/18/83	25	4N	21W
li #15	83-002346	AMC 198887	05/18/83	25	4N	21W
li #16	83-002347	AMC 198888	05/16/83	26	4N	21W
li #17	83-002348	AMC 198889	05/16/83	26	4N	21W
li #18	83-002349	AMC 198890	05/18/83	26	4N	21W
li #19	83-002350	AMC 198891	05/18/83	25	4N	21W
li #20	83-002351	AMC 198892	05/18/83	25	4N	21W
li #21	83-002352	AMC 198893	05/18/83	25	4N	21W
li #22	83-002353	AMC 198894	05/18/83	25	4N	21W
li #23	83-002354	AMC 198895	05/18/83	25	4N	21W
li #24	83-002355	AMC 198896	05/18/83	25	4N	21W
li #25	83-002356	AMC 198897	05/18/83	25	4N	21W
li #26	83-002357	AMC 198898	05/21/83	26 35	4N	21W
li #27	83-002358	AMC 198899	05/21/83	26 35	4N	21W
li #28	83-002359	AMC 198900	05/21/83	26 35	4N	21W
li #29	83-002360	AMC 198901	05/21/83	25 36	4N	21W
li #30	83-002361	AMC 198902	05/21/83	25 36	4N	21W
li #31	83-002362	AMC 198903	05/21/83	25 36	4N	21W
li #32	83-002363	AMC 198904	05/20/83	24	4N	21W
li #33	83-002364	AMC 198905	05/20/83	24	4N	21W
li #34	83-002365	AMC 198906	05/20/83	24	4N	21W
li #35	83-002366	AMC 198907	05/21/83	26 35	4N	21W
li #36	83-002367	AMC 198908	05/21/83	26	4N	21W
li #37	83-002368	AMC 198909	05/21/83	26 35	4N	21W

PHOENIX, ARIZONA
9:00 AM

DEC 16 1992

RECEIVED
S.L.M. AZ STATE OFFICE

Exhibit "A"

Yuma County Recorder

of Claim	La Paz County Doc.#	Docket	Page	BLM #	Sec	Twp	Rng
#38	83-002369			AMC 198910	26	4N	21W
#39	83-002370			AMC 198911	26 35	4N	21W
#40	83-002371			AMC 198912	26	4N	21W
#41	83-003082			AMC 201073	26	4N	21W
#42	83-003083			AMC 201074	26	4N	21W
#43	83-003084			AMC 201075	26	4N	21W
#44	86-000858			AMC 249172	26	4N	21W
#45	89-6032			AMC 300288	35	4N	21W
#46	89-6033			AMC 300289	35	4N	21W
#47	89-6034			AMC 300290	35	4N	21W
#48	89-6035			AMC 300291	35	4N	21W
#49	89-6036			AMC 300292	35	4N	21W
#50	89-6037			AMC 300293	35	4N	21W
den Gate #1	816 668 -			AMC 51695	23	4N	21W
den Gate #2	85-2514			AMC 238554	23	4N	21W
den Gate #3	85-4942			AMC 246075	23	4N	21W
den Gate #4	85-4943			AMC 246076	23	4N	21W
id City West #1	85-4541			AMC 245377	26	4N	21W
id City West #2	85-4542			AMC 245378	23	4N	21W
id City West #3	85-4820			AMC 245744	23	4N	21W
id City West #4	83-001069			AMC 236813	23	4N	21W
id City West #5	83-001068			AMC 236812	23	4N	21W
id City West #6	83-001067			AMC 236811	24	4N	21W
id Buckle		445	146	AMC 38906	23 24	4N	21W
te: Amended		1088	892-894	AMC same			
ld Belt #1		35	179	AMC 38907	23 24 25 26	4N	21W
ld Belt #2		35	180	AMC 38908	25	4N	21W
ld Belt #3		35	181	AMC 38909	25	4N	21W
ld Belt #4		35	182	AMC 38910	25	4N	21W
te: Amended		146	599-602	AMC same			
ack Boar Ext.	86-2235	1274	744-745	AMC 163429	31 30	4N	20W
ack Boar #2	86-2232	1126	105	AMC 102348	31 30	4N	20W
ack Boar #3	86-2233	1126	107	AMC 102349	30 31	4N	20W
ack Boar #4	86-2234	1126	108	AMC 102350	31 25	4N	21W 20W
llisite Blue Bird #1	86-2236	1139	255	AMC 97158	25 30	4N	21W 20W
ue Bird #2	86-2237	1139	796	AMC 97159	25	4N	21W
ue Bird #3	86-2238	1139	253	AMC 97160	25	4N	21W
ue Bird #4	86-2239	1139	250	AMC 97161	25	4N	21W
ue Bird #5	86-2240	1139	615	AMC 97162	25 30	4N	21W 20W
ue Bird #6	86-2241	1139	873	AMC 97163	30	4N	20W

PHOENIX, ARIZONA
 RECEIVED
 BLM, AZ STATE OFFICE
 Dec 16 92

Exhibit "A"

of Claim	Recordation			BLM #	Sec	Twp	Rng
	Date	Docket	Page				
ok Sack #1	02/03/82	1150	992-994	AMC 98667	25	4N	21W
ok Sack #2	02/03/82	1150	995-996	AMC 98668	25	4N	21W
ok Sack #3	02/03/82	1150	997-998	AMC 98669	25	4N	21W
ok Sack #4	02/03/82	1150	999-100	AMC 98670	25	4N	21W
ok Sack #5	02/03/82	1151	01-02	AMC 98671	25	4N	21W
ok Sack #6	02/03/82	1151	03-04	AMC 98672	25 36	4N	21W
ok Sack #7	02/03/82	1151	05-06	AMC 98673	25 36 30	4N	21W
ok Sack #8	02/03/82	1151	07-08	AMC 98674	25 36 30 31	4N	21W
ok Sack #9	02/03/82	1151	09-10	AMC 98675	31 30 36	4N	20W
& P #1 ✓	05/19/82	1283	610-611	AMC 170728	26	4N	21W
lion Dollar Claim ✓				AMC 280298	26	4N	21W
Mistake It's Gold Pard V ✓				AMC 281084	23	4N	21W
Mistake It's Gold Pard VI ✓				AMC 281085	23	4N	21W
Mistake It's Gold Pard VIII ✓				AMC 281087	23	4N	21W
Mistake It's Gold Pard IX ✓				AMC 281088	23	4N	21W
Mistake It's Gold Pard X ✓				AMC 281089	23	4N	21W
Mistake It's Gold Pard XI ✓				AMC 281090	23	4N	21W
Mistake It's Gold Pard XII ✓				AMC 281091	23	4N	21W
Mistake It's Gold Pard XIII ✓				AMC 281092	23	4N	21W

PHOENIX, ARIZONA
9:00 AM

Dec 16 1992

RECEIVED
BLM, AZ STATE OFFICE

19

AFFIDAVIT OF PERFORMANCE OF ANNUAL WORK - ARIZONA

163429 97158 211662 198879 238554
 102348 98665 235389 201073 246075
 STATE OF ARIZONA)
) ss. 237429 249172 245377
 COUNTY OF MARICOPA) 245744
 170728 280298 238554 300288 236811
 281080 195614 51695 38906

RECEIVED
 BLM, AZ STATE OFFICE
 Dec 4 '91
 9:00 AM
 PHOENIX, ARIZONA

Dan Patch, being duly sworn, deposes and says that he is a citizen of the United States and more than twenty-one years of age, resides at 6850 North 86th Street, Scottsdale, Arizona 85250, is personally acquainted with the mining claims described in Exhibit "A" attached hereto, situated in La Paz Mining District, La Paz County, Arizona. This group of claims are contiguous.

The location of the claims by Section, Township and Range, the book and page numbers wherein the original or latest amended location for each claim is recorded and the Bureau of Land Management serial numbers are shown on Exhibit "A", attached hereto.

That between the 1st day of September, 1990 and the 1st day of September, 1991 at least \$15,000.00 worth of work and improvements were done and performed upon said claims, not including the location work of said claims. Such work and improvements were made by and at the expense of Arizona Gold Mines, Inc., owner, and/or lessees of said claims, for the purpose of complying with the laws of the United States pertaining to assessment or annual work, the scope of work and persons involved are as follows:

The work consisted of active mining using electronic and dry washer methods, repair of road systems and maintenance using D-9 CAT with dozer and rippers, 8T CAT #12 grader, and support equipment for above, geological survey, mapping, sampling was done, and full time watchman was employed, and maintained water systems, wells, generators and other equipment. Persons involved with the work were Grandy & Georgia Montgomery, Lea Trook, Al Keno, Jack Lewis, Ron Braughton, Bill Braughton, Fred Brandt, Kent McGrew, Wayne Smith, and Dan, Angie & Mary Lu Patch.

The Affiant is duly authorized by Arizona Gold Mines, Inc. to make this Affidavit.

Arizona Gold Mines, Inc.

Dan Patch
 Dan Patch, President

Recording requested by
 and return to:

AZ. GOLD MINES



RECORDED
 IN OFFICIAL RECORDS
 OF LA PAZ COUNTY, ARIZONA

OCT 23 1 26 PM '91

LOIS K. HESSE
 COUNTY RECORDER

RF	6	+
CO. SUR	4.00	+
ST. SUR	5.00	+
P+H	SASE	+
TOTAL FEE	15	
-OF- PAGES	6	

STATE OF ARIZONA)
) ss.
COUNTY OF MARICOPA)

The foregoing instrument was acknowledged before me this 19th day of October, 1991, by Dan Patch, on behalf of Arizona Gold Mines, Inc.

IN WITNESS WHEREOF, I have hereunto set my hand and affixed my notary seal the day and year first above written.

Mary Lu Anita Patch

Notary Public

Mary Lu Anita Patch
6850 North 86th Street
Scottsdale, Az 85250



My commission expires 12/31/93

9:09 AM
PHOENIX, ARIZONA

Dec 4 '91

RECEIVED
BLM, AZ STATE OFFICE

RECEIVED
B.L.M. AZ STATE OFFICE

Exhibit "A"

91- 6091

<u>Name of Claim</u>	<u>La Paz County Doc.#</u>	<u>BLM #</u>	<u>Location Date</u>	<u>Sec</u>	<u>Twp</u>	<u>Rng</u>
Gold City #1	83-006422	AMC 211662	12/06/83	19	4N	20W
Gold City #2	83-006423	AMC 211663	12/06/83	19	4N	20W
Gold City #3	83-006424	AMC 211664	12/06/83	19	4N	20W
Gold City #4	83-006425	AMC 211665	12/06/83	19	4N	20W
Gold City #5	83-006426	AMC 211666	12/07/83	24	4N	21W
Gold City #6	83-006427	AMC 211667	12/07/83	24	4N	21W
Gold City #7	83-006428	AMC 211668	12/10/83	19	4N	20W
Gold City #8	83-006429	AMC 211669	12/10/83	19	4N	20W
Gold City #9	85-001244	AMC 235389	03/17/85	19	4N	20W
Gold City #10	85-001245	AMC 235390	03/17/85	19	4N	20W
Gold City #11	85-001246	AMC 235391	03/17/85	19	4N	20W
Gold City #12	85-002129	AMC 237429	04/15/85	19	4N	20W
Gold City #13	85-002130	AMC 237430	04/15/85	19	4N	20W
Gold City #14	85-002131	AMC 237431	04/15/85	24	4N	21W
Gold City #15	85-002132	AMC 237432	04/15/85	24	4N	21W
Gold City #16	85-002133	AMC 237433	04/15/85	24	4N	21W
Gold City #17	85-002134	AMC 237434	04/15/85	24	4N	21W
Gold City #18	85-002135	AMC 237435	04/15/85	24	4N	21W
Gold City #19	85-002136	AMC 237436	04/15/85	24	4N	21W
Gold City #20	85-002137	AMC 237437	04/15/85	24	4N	21W
Gold City #21	85-002138	AMC 237438	04/15/85	24	4N	21W
Gold City #22	85-002139	AMC 237439	04/15/85	24	4N	21W
Gold City #23	85-002140	AMC 237440	04/15/85	24	4N	21W
Gold City #24	85-002141	AMC 237441	04/15/85	24	4N	21W
Gold City #25	85-002142	AMC 237442	04/15/85	24	4N	21W
Gold City #26	85-002143	AMC 237443	04/15/85	24	4N	21W
Gold City #27	85-002144	AMC 237444	04/15/85	24	4N	21W
Gold City #28	85-002145	AMC 237445	04/15/85	24	4N	21W
Gold City #29	85-002146	AMC 237446	04/15/85	24	4N	21W
Gold City #30	85-002147	AMC 237447	04/15/85	24	4N	21W
Gold City #31	85-002148	AMC 237448	04/15/85	24	4N	21W
Gold City #32	85-002149	AMC 237449	04/15/85	24	4N	21W
Gold City #33	85-002150	AMC 237450	04/15/85	24	4N	21W
Gold City #34	85-002151	AMC 237451	04/15/85	25	4N	21W
Gold City #35	85-002152	AMC 237452	04/15/85	25	4N	21W
Gold City #36	85-002153	AMC 237453	04/15/85	25	4N	21W
Gold City #37	85-002154	AMC 237454	04/15/85	25	4N	21W
Gold City #38	85-002155	AMC 237455	04/15/85	25	4N	21W
Gold City #39	85-002156	AMC 237456	04/15/85	25	4N	21W
Gold City #40	85-002157	AMC 237457	04/15/85	30	4N	20W
Gold City #41	85-2501/85-2502	AMC 238555	05/10/85	30	4N	20W

DEC 4 '91
9:00 A.M.
PHOENIX, ARIZONA

RECEIVED
B.L.M. AZ STATE OFFICE

Exhibit "A"

<u>Name of Claim</u>	<u>La Paz County Doc.#</u>	<u>BLM #</u>	<u>Location Date</u>	<u>Sec</u>	<u>Twp</u>	<u>Rng</u>
Gold City #42	85-2503	AMC 238556	05/10/85	25	4N	21W
Gold City #43	85-2504	AMC 238557	05/10/85	25	4N	21W
Gold City #44	85-2505	AMC 238558	05/10/85	25	4N	21W
Gold City #45	85-2506	AMC 238559	05/10/85	25	4N	21W
Jodi #1	83-001745	AMC 195614	04/20/83	26	4N	21W
Jodi #2	83-001746	AMC 195615	04/20/83	26	4N	21W
Jodi #3	83-001747	AMC 195616	04/20/83	26	4N	21W
Jodi #4	83-001748	AMC 195617	04/20/83	23	4N	21W
Jodi #5	83-001749	AMC 195618	04/20/83	23	4N	21W
Jodi #6	83-001750	AMC 195619	04/20/83	23	4N	21W
Jodi #7	83-002372	AMC 198879	05/09/83	25	4N	21W
Jodi #8	83-002339	AMC 198880	05/09/83	25	4N	21W
Jodi #9	83-002340	AMC 198881	05/09/83	25	4N	21W
Jodi #10	83-002341	AMC 198882	05/16/83	26	4N	21W
Jodi #11	83-002342	AMC 198883	05/16/83	26	4N	21W
Jodi #12	83-002343	AMC 198884	05/18/83	26	4N	21W
Jodi #13	83-002344	AMC 198885	05/18/83	25	4N	21W
Jodi #14	83-002345	AMC 198886	05/18/83	25	4N	21W
Jodi #15	83-002346	AMC 198887	05/18/83	25	4N	21W
Jodi #16	83-002347	AMC 198888	05/16/83	26	4N	21W
Jodi #17	83-002348	AMC 198889	05/16/83	26	4N	21W
Jodi #18	83-002349	AMC 198890	05/18/83	26	4N	21W
Jodi #19	83-002350	AMC 198891	05/18/83	25	4N	21W
Jodi #20	83-002351	AMC 198892	05/18/83	25	4N	21W
Jodi #21	83-002352	AMC 198893	05/18/83	25	4N	21W
Jodi #22	83-002353	AMC 198894	05/18/83	25	4N	21W
Jodi #23	83-002354	AMC 198895	05/18/83	25	4N	21W
Jodi #24	83-002355	AMC 198896	05/18/83	25	4N	21W
Jodi #25	83-002356	AMC 198897	05/18/83	25	4N	21W
Jodi #26	83-002357	AMC 198898	05/21/83	26 35	4N	21W
Jodi #27	83-002358	AMC 198899	05/21/83	26 35	4N	21W
Jodi #28	83-002359	AMC 198900	05/21/83	26 35	4N	21W
Jodi #29	83-002360	AMC 198901	05/21/83	25 36	4N	21W
Jodi #30	83-002361	AMC 198902	05/21/83	25 36	4N	21W
Jodi #31	83-002362	AMC 198903	05/21/83	25 36	4N	21W
Jodi #32	83-002363	AMC 198904	05/20/83	24	4N	21W
Jodi #33	83-002364	AMC 198905	05/20/83	24	4N	21W
Jodi #34	83-002365	AMC 198906	05/20/83	24	4N	21W
Jodi #35	83-002366	AMC 198907	05/21/83	26 35	4N	21W
Jodi #36	83-002367	AMC 198908	05/21/83	26	4N	21W
Jodi #37	83-002368	AMC 198909	05/21/83	26 35	4N	21W

RECEIVED
B.L.M. AZ STATE OFFICE

Exhibit "A"

91- 6091

Yuma County Recorder

DEC 4 '91

9:00 A.M.
PHOENIX, ARIZONA

Name of Claim	La Paz County Doc.#	Docket	Page	BLM #	Sec	Twp	Rng
Jodi #38	83-002369			AMC 198910	26	4N	21W
Jodi #39	83-002370			AMC 198911	26 35	4N	21W
Jodi #40	83-002371			AMC 198912	26	4N	21W
Jodi #41	83-003082			AMC 201073	26	4N	21W
Jodi #42	83-003083			AMC 201074	26	4N	21W
Jodi #43	83-003084			AMC 201075	26	4N	21W
Jodi #44	86-000858			AMC 249172	26	4N	21W
Jodi #45	89-6032			AMC 300288	35	4N	21W
Jodi #46	89-6033			AMC 300289	35	4N	21W
Jodi #47	89-6034			AMC 300290	35	4N	21W
Jodi #48	89-6035			AMC 300291	35	4N	21W
Jodi #49	89-6036			AMC 300292	35	4N	21W
Jodi #50	89-6037			AMC 300293	35	4N	21W
Golden Gate #1	816 668 -			AMC 51695	23	4N	21W
Golden Gate #2	85-2514			AMC 238554	23	4N	21W
Golden Gate #3	85-4942			AMC 246075	23	4N	21W
Golden Gate #4	85-4943			AMC 246076	23	4N	21W
Gold City West #1	85-4541			AMC 245377	26	4N	21W
Gold City West #2	85-4542			AMC 245378	23	4N	21W
Gold City West #3	85-4820			AMC 245744	23	4N	21W
Gold City West #4	83-001069			AMC 236813	23	4N	21W
Gold City West #5	83-001068			AMC 236812	23	4N	21W
Gold City West #6	83-001067			AMC 236811	24	4N	21W
Gold Buckle		445	146	AMC 38906	23 24	4N	21W
Note: Amended		1088	892-894	AMC same			
Gold Belt #1		35	179	AMC 38907	23 24 25 26	4N	21W
Gold Belt #2		35	180	AMC 38908	25	4N	21W
Gold Belt #3		35	181	AMC 38909	25	4N	21W
Gold Belt #4		35	182	AMC 38910	25	4N	21W
Note: Amended		146	599-602	AMC same			
Black Boar Ext.	86-2235	1274	744-745	AMC 163429	31 30	4N	20W
Black Boar #2	86-2232	1126	105	AMC 102348	31 30	4N	20W
Black Boar #3	86-2233	1126	107	AMC 102349	30 31	4N	20W
Black Boar #4	86-2234	1126	108	AMC 102350	31 25	4N	21W 20W
Millisite Blue Bird #1	86-2236	1139	255	AMC 97158	25 30	4N	21W 20W
Blue Bird #2	86-2237	1139	796	AMC 97159	25	4N	21W
Blue Bird #3	86-2238	1139	253	AMC 97160	25	4N	21W
Blue Bird #4	86-2239	1139	250	AMC 97161	25	4N	21W
Blue Bird #5	86-2240	1139	615	AMC 97162	25 30	4N	21W 20W
Blue Bird #6	86-2241	1139	873	AMC 97163	30	4N	20W

Exhibit "A"

91- 6091

Yuma County Recorder

<u>Name of Claim</u>	<u>La Paz County Doc.#</u>	<u>Docket</u>	<u>Page</u>	<u>BLM #</u>	<u>Sec</u>	<u>Twp</u>	<u>Rng</u>
Pack Sack #1	86-2242	1150	992-994	AMC 98667	25	4N	21W
Pack Sack #2	86-2243	1150	995-996	AMC 98668	25	4N	21W
Pack Sack #3	86-2244	1150	997-998	AMC 98669	25	4N	21W
Pack Sack #4	86-2245	1150	999-1000	AMC 98670	25	4N	21W
Pack Sack #5	86-2246	1151	01-02	AMC 98671	25	4N	21W
Pack Sack #6	86-2247	1151	03-04	AMC 98672	25 36	4N	21W
Pack Sack #7	86-2248	1151	05-06	AMC 98673	25 36 30	4N	21W 20W
Pack Sack #8	86-2249	1151	07-08	AMC 98674	25 36 30 31	4N	21W 20W
Pack Sack #9	86-2250	1151	09-10	AMC 98675	31 30 36	4N	20W 21W
G & P #1		1283	610-611	AMC 170728	26	4N	21W
Million Dollar Claim	88-1429			AMC 280298	26	4N	21W
No Mistake It's Gold Pard V	88-2177			AMC 281084	23	4N	21W
No Mistake It's Gold Pard VI	88-2176			AMC 281085	23	4N	21W
No Mistake It's Gold Pard VIII	88-1436			AMC 281087	23	4N	21W
No Mistake It's Gold Pard IX	88-1437			AMC 281088	23	4N	21W
No Mistake It's Gold Pard X	88-2178			AMC 281089	23	4N	21W
No Mistake It's Gold Pard XI	88-1438			AMC 281090	23	4N	21W
No Mistake It's Gold Pard XII	88-1439			AMC 281091	23	4N	21W
No Mistake It's Gold Pard XIII	88-1440			AMC 281092	23	4N	21W

RECEIVED
 BLM-AZ STATE OFFICE
 Dec 4 '91
 9:00 AM
 PHOENIX, ARIZONA

30-5188

AFFIDAVIT OF PERFORMANCE OF ANNUAL WORK - ARIZONA

280298 98665
 170728 97158
 STATE OF ARIZONA) 38906 245744 211662 195614
) 300288 198879
 COUNTY OF MARICOPA) SS. 163429 51695 235389
) 281080 102348 238554 201073
 246075 238554 249172

Dan Patch, being duly sworn, deposes and says that he is a citizen of the United States and more than twenty-one years of age, resides at 6850 North 86th Street, Scottsdale, Arizona 85250, is personally acquainted with the mining claims described in Exhibit "A" attached hereto, situated in La Paz Mining District, La Paz County, Arizona. This group of claims are contiguous.

The location of the claims by Section, Township and Range, the book and page numbers wherein the original or latest amended location for each claim is recorded and the Bureau of Land Management serial numbers are shown on Exhibit "A", attached hereto.

That between the 1st day of September, 1989 and the 1st day of September, 1990 at least \$15,000.00 worth of work and improvements were done and performed upon said claims, not including the location work of said claims. Such work and improvements were made by and at the expense of Arizona Gold Mines, Inc., owner, and/or lessees of said claims, for the purpose of complying with the laws of the United States pertaining to assessment or annual work, the scope of work and persons involved are as follows:

The work consisted of active mining using electronic and dry washer methods, repair of road systems and maintenance using D-9 CAT with dozer and rippers, 8T CAT #12 grader, W-14 case loader, and support equipment for above, geological survey, mapping, sampling, and drilling was done, full time watchman employed, water system and wells maintained, generators and other equipment maintained. Persons involved with the work were Grandy & Georgia Montgomery, Lea Trook, Al Keno, Jack Lewis, Ron Braughton, Bill Braughton, Richard Thomssen, Willi Fey of BFP MINERALS, and Dan, Angie & Mary Lu Patch.

The Affiant is duly authorized by Arizona Gold Mines, Inc. to make this Affidavit.

Arizona Gold Mines, Inc.

RECEIVED
B.L.M. AZ STATE OFFICE

NOV 30 1990

7:45 A.M.
PHOENIX, ARIZONA

Dan Patch
Dan Patch, President

Recording requested by
and return to:
ARIZONA GOLD MINES
6850 N. 86th ST.
SCOTTSDALE AZ 85250
Free Rec'd
139

RECORDED IN OFFICIAL RECORDS
OF LA PAZ COUNTY, ARIZONA
OCT 15 '90 - 10 30 AM
Lois K. Hesse, COUNTY RECORDER




RF	6 +
CO. SUR	4 +
ST. SUR	5 +
P+H	Seal +
TOTAL FEE	15
1 - OF	6 PAGES

90-5188

STATE OF ARIZONA)
) SS.
COUNTY OF MARICOPA)

The foregoing instrument was acknowledged before me this 10th day of October, 1990, by Dan Patch, on behalf of Arizona Gold Mines, Inc.

IN WITNESS WHEREOF, I have hereunto set my hand and affixed my notary seal the day and year first above written.



Notary Public

Mary Lu Anita Patch
6850 North 86th Street
Scottsdale, Az 85250

SEAL

My commission expires _____

RECEIVED
B.L.M. AZ STATE OFFICE

NOV 30 1990

7:45 A.M.
PHOENIX, ARIZONA

RECEIVED
B.L.M. AZ STATE OFFICE

Exhibit "A" NOV 30 1990 90-5188
7:45 A.M. 211662
PHOENIX, ARIZONA

<u>Name of Claim</u>	<u>La Paz County Doc.#</u>	<u>BLM #</u>	<u>Location</u>	<u>Date</u>	<u>Sec</u>	<u>Twp</u>	<u>Rng</u>
Gold City #1	83-006422	AMC 211662		12/06/83	19	4N	20W
Gold City #2	83-006423	AMC 211663		12/06/83	19	4N	20W
Gold City #3	83-006424	AMC 211664		12/06/83	19	4N	20W
Gold City #4	83-006425	AMC 211665		12/06/83	19	4N	20W
Gold City #5	83-006426	AMC 211666		12/07/83	24	4N	21W
Gold City #6	83-006427	AMC 211667		12/07/83	24	4N	21W
Gold City #7	83-006428	AMC 211668		12/10/83	19	4N	20W
Gold City #8	83-006429	AMC 211669		12/10/83	19	4N	20W
Gold City #9	85-001244	AMC 235389		03/17/85	19	4N	20W
Gold City #10	85-001245	AMC 235390		03/17/85	19	4N	20W
Gold City #11	85-001246	AMC 235391		03/17/85	19	4N	20W
Gold City #12	85-002129	AMC 237429		04/15/85	19	4N	20W
Gold City #13	85-002130	AMC 237430		04/15/85	19	4N	20W
Gold City #14	85-002131	AMC 237431		04/15/85	24	4N	21W
Gold City #15	85-002132	AMC 237432		04/15/85	24	4N	21W
Gold City #16	85-002133	AMC 237433		04/15/85	24	4N	21W
Gold City #17	85-002134	AMC 237434		04/15/85	24	4N	21W
Gold City #18	85-002135	AMC 237435		04/15/85	24	4N	21W
Gold City #19	85-002136	AMC 237436		04/15/85	24	4N	21W
Gold City #20	85-002137	AMC 237437		04/15/85	24	4N	21W
Gold City #21	85-002138	AMC 237438		04/15/85	24	4N	21W
Gold City #22	85-002139	AMC 237439		04/15/85	24	4N	21W
Gold City #23	85-002140	AMC 237440		04/15/85	24	4N	21W
Gold City #24	85-002141	AMC 237441		04/15/85	24	4N	21W
Gold City #25	85-002142	AMC 237442		04/15/85	24	4N	21W
Gold City #26	85-002143	AMC 237443		04/15/85	24	4N	21W
Gold City #27	85-002144	AMC 237444		04/15/85	24	4N	21W
Gold City #28	85-002145	AMC 237445		04/15/85	24	4N	21W
Gold City #29	85-002146	AMC 237446		04/15/85	24	4N	21W
Gold City #30	85-002147	AMC 237447		04/15/85	24	4N	21W
Gold City #31	85-002148	AMC 237448		04/15/85	24	4N	21W
Gold City #32	85-002149	AMC 237449		04/15/85	24	4N	21W
Gold City #33	85-002150	AMC 237450		04/15/85	24	4N	21W
Gold City #34	85-002151	AMC 237451		04/15/85	25	4N	21W
Gold City #35	85-002152	AMC 237452		04/15/85	25	4N	21W
Gold City #36	85-002153	AMC 237453		04/15/85	25	4N	21W
Gold City #37	85-002154	AMC 237454		04/15/85	25	4N	21W
Gold City #38	85-002155	AMC 237455		04/15/85	25	4N	21W
Gold City #39	85-002156	AMC 237456		04/15/85	25	4N	21W
Gold City #40	85-002157	AMC 237457		04/15/85	30	4N	20W
Gold City #41	85-2501/85-2502	AMC 238555		05/10/85	30	4N	20W

**RECEIVED
B.L.M. AZ STATE OFFICE**

90-5188

NOV 30 1990

Exhibit "A"

7:45 A.M.

PHOENIX, ARIZONA

<u>Name of Claim</u>	<u>La Paz County Doc.#</u>	<u>BLM #</u>	<u>Location</u>	<u>Date</u>	<u>Sec</u>	<u>Twp</u>	<u>Rng</u>
Gold City #42	85-2503	AMC 238556	05/10/85		25	4N	21W
Gold City #43	85-2504	AMC 238557	05/10/85		25	4N	21W
Gold City #44	85-2505	AMC 238558	05/10/85		25	4N	21W
Gold City #45	85-2506	AMC 238559	05/10/85		25	4N	21W
Jodi #1	83-001745	AMC 195614	04/20/83		26	4N	21W
Jodi #2	83-001746	AMC 195615	04/20/83		26	4N	21W
Jodi #3	83-001747	AMC 195616	04/20/83		26	4N	21W
Jodi #4	83-001748	AMC 195617	04/20/83		23	4N	21W
Jodi #5	83-001749	AMC 195618	04/20/83		23	4N	21W
Jodi #6	83-001750	AMC 195619	04/20/83		23	4N	21W
Jodi #7	83-002372	AMC 198879	05/09/83		25	4N	21W
Jodi #8	83-002339	AMC 198880	05/09/83		25	4N	21W
Jodi #9	83-002340	AMC 198881	05/09/83		25	4N	21W
Jodi #10	83-002341	AMC 198882	05/16/83		26	4N	21W
Jodi #11	83-002342	AMC 198883	05/16/83		26	4N	21W
Jodi #12	83-002343	AMC 198884	05/18/83		26	4N	21W
Jodi #13	83-002344	AMC 198885	05/18/83		25	4N	21W
Jodi #14	83-002345	AMC 198886	05/18/83		25	4N	21W
Jodi #15	83-002346	AMC 198887	05/18/83		25	4N	21W
Jodi #16	83-002347	AMC 198888	05/16/83		26	4N	21W
Jodi #17	83-002348	AMC 198889	05/16/83		26	4N	21W
Jodi #18	83-002349	AMC 198890	05/18/83		26	4N	21W
Jodi #19	83-002350	AMC 198891	05/18/83		25	4N	21W
Jodi #20	83-002351	AMC 198892	05/18/83		25	4N	21W
Jodi #21	83-002352	AMC 198893	05/18/83		25	4N	21W
Jodi #22	83-002353	AMC 198894	05/18/83		25	4N	21W
Jodi #23	83-002354	AMC 198895	05/18/83		25	4N	21W
Jodi #24	83-002355	AMC 198896	05/18/83		25	4N	21W
Jodi #25	83-002356	AMC 198897	05/18/83		25	4N	21W
Jodi #26	83-002357	AMC 198898	05/21/83		26 35	4N	21W
Jodi #27	83-002358	AMC 198899	05/21/83		26 35	4N	21W
Jodi #28	83-002359	AMC 198900	05/21/83		26 35	4N	21W
Jodi #29	83-002360	AMC 198901	05/21/83		25 36	4N	21W
Jodi #30	83-002361	AMC 198902	05/21/83		25 36	4N	21W
Jodi #31	83-002362	AMC 198903	05/21/83		25 36	4N	21W
Jodi #32	83-002363	AMC 198904	05/20/83		24	4N	21W
Jodi #33	83-002364	AMC 198905	05/20/83		24	4N	21W
Jodi #34	83-002365	AMC 198906	05/20/83		24	4N	21W
Jodi #35	83-002366	AMC 198907	05/21/83		26 35	4N	21W
Jodi #36	83-002367	AMC 198908	05/21/83		26	4N	21W
Jodi #37	83-002368	AMC 198909	05/21/83		26 35	4N	21W

RECEIVED
B.L.M. AZ STATE OFFICE

Exhibit "A"

NOV 30 1990 90-5188

Yuma County Recorder

7:45 A.M.
PHOENIX, ARIZONA

Name of Claim	La Paz County Doc.#	Docket	Page	BLM #	Sec	Twp	Rng
Jodi #38	83-002369			AMC 198910	.26	4N	21W
Jodi #39	83-002370			AMC 198911	.26 35	4N	21W
Jodi #40	83-002371			AMC 198912	.26	4N	21W
Jodi #41	83-003082			AMC 201073	.26	4N	21W
Jodi #42	83-003083			AMC 201074	.26	4N	21W
Jodi #43	83-003084			AMC 201075	.26	4N	21W
Jodi #44	86-000858			AMC 249172	.26	4N	21W
Jodi #45	89-6032			AMC 300288	.35	4N	21W
Jodi #46	89-6033			AMC 300289	.35	4N	21W
Jodi #47	89-6034			AMC 300290	.35	4N	21W
Jodi #48	89-6035			AMC 300291	.35	4N	21W
Jodi #49	89-6036			AMC 300292	.35	4N	21W
Jodi #50	89-6037			AMC 300293	.35	4N	21W
Golden Gate #1	816 668 - Yuma			AMC 51695	.23	4N	21W
Golden Gate #2	85-2514 pp.1-2			AMC 238554	.23	4N	21W
Golden Gate #3	85-4942 pp.1-2			AMC 246075	.23	4N	21W
Golden Gate #4	85-4943 pp.1-2			AMC 246076	.23	4N	21W
Gold City West #1	85-4541			AMC 245377	.26	4N	21W
Gold City West #2	85-4542			AMC 245378	.23	4N	21W
Gold City West #3	85-4820			AMC 245744	.23	4N	21W
Gold City West #4	83-001069			AMC 236813	.23	4N	21W
Gold City West #5	83-001068			AMC 236812	.23	4N	21W
Gold City West #6	83-001067			AMC 236811	.24	4N	21W
Gold Buckle		445	146	AMC 38906	.23 24	4N	21W
Note: Amended		1088	892-894	AMC	same		
Gold Belt #1		35	179	AMC 38907	.23 24 25 26	4N	21W
Gold Belt #2		35	180	AMC 38908	.25	4N	21W
Gold Belt #3		35	181	AMC 38909	.25	4N	21W
Gold Belt #4		35	182	AMC 38910	.25	4N	21W
Note: Amended		146	599-602	AMC	same		
Black Boar Ext.	86-2235	1274	744-745	AMC 163429	.31 30	4N	20W
Black Boar #2	86-2232	1126	105	AMC 102348	.31 30	4N	20W
Black Boar #3	86-2233	1126	107	AMC 102349	.30 31	4N	20W
Black Boar #4	86-2234	1126	108	AMC 102350	.31 25	4N	21W 20W
Millisite Blue Bird #1	86-2236	1139	255	AMC 97158	.25 30	4N	21W 20W
Blue Bird #2	86-2237	1139	796	AMC 97159	.25	4N	21W
Blue Bird #3	86-2238	1139	253	AMC 97160	.25	4N	21W
Blue Bird #4	86-2239	1139	250	AMC 97161	.25	4N	21W
Blue Bird #5	86-2240	1139	615	AMC 97162	.25 30	4N	21W 20W
Blue Bird #6	86-2241	1139	873	AMC 97163	.30	4N	20W

Exhibit "A"

90-5188

Yuma County Recorder

<u>Name of Claim</u>	<u>La Paz County Doc.#</u>	<u>Docket</u>	<u>Page</u>	<u>BLM #</u>	<u>Sec</u>	<u>Twp</u>	<u>Rng</u>
Pack Sack #1	86-2242	1150	992-994	AMC 98667	25	4N	21W
Pack Sack #2	86-2243	1150	995-996	AMC 98668	25	4N	21W
Pack Sack #3	86-2244	1150	997-998	AMC 98669	25	4N	21W
Pack Sack #4	86-2245	1150	999-1000	AMC 98670	25	4N	21W
Pack Sack #5	86-2246	1151	01-02	AMC 98671	25	4N	21W
Pack Sack #6	86-2247	1151	03-04	AMC 98672	25 36	4N	21W
Pack Sack #7	86-2248	1151	05-06	AMC 98673	25 36 30	4N	21W 20W
Pack Sack #8	86-2249	1151	07-08	AMC 98674	25 36 30 31	4N	21W 20W
Pack Sack #9	86-2250	1151	09-10	AMC 98675	31 30 36	4N	20W 21W
G & P #1		1283	610-611	AMC 170728	26	4N	21W
Million Dollar Claim	88-1429			AMC 280298	26	4N	21W
No Mistake It's Gold Pard V	88-2177			AMC 281084	23	4N	21W
No Mistake It's Gold Pard VI	88-2176			AMC 281085	23	4N	21W
No Mistake It's Gold Pard VIII	88-1436			AMC 281087	23	4N	21W
No Mistake It's Gold Pard IX	88-1437			AMC 281088	23	4N	21W
No Mistake It's Gold Pard X	88-2178			AMC 281089	23	4N	21W
No Mistake It's Gold Pard XI	88-1438			AMC 281090	23	4N	21W
No Mistake It's Gold Pard XII	88-1439			AMC 281091	23	4N	21W
No Mistake It's Gold Pard XIII	88-1440			AMC 281092	23	4N	21W

13

RECEIVED
 B.L.M. AZ STATE OFFICE
 NOV 30 1990
 7:45 A.M.
 PHOENIX, ARIZONA

AFFIDAVIT OF PERFORMANCE OF ANNUAL WORK - ARIZONA

STATE OF ARIZONA)
) ss.
COUNTY OF MARICOPA)

195614 211662
198879 235389
201073 237429
238554

Dan Patch, being duly sworn, deposes and says that he is a citizen of the United States and more than twenty-one years of age, resides at 6850 North 86th Street, Scottsdale, Arizona 85253, is personally acquainted with the mining claims described in Exhibit "A" attached hereto, situated in La Paz Mining District, La Paz County, Arizona. This group of claims is contiguous.

249172
51695
238554

The location of the claims by Section, Township and Range, the book and page numbers wherein the original or latest amended location for each claim is recorded and the Bureau of Land Management serial numbers are shown on Exhibit "A", attached hereto.

246075
245377
245744
236811

That between the 1st day of September, 1988 and the 1st day of September, 1989 at least \$13,300.00 worth of work and improvements were done and performed upon said claims, not including the location work of said claims. Such work and improvements were made by and at the expense of Arizona Gold Mines, Inc., owner, and/or lessees of said claims, for the purpose of complying with the laws of the United States pertaining to assessment or annual work, the scope of work and persons involved are as follows:

163429
102348
97158
98665

The work consisted of active mining using electronic and dry washer methods, repair of road systems and maintenance using D-9 CAT with dozer and rippers, 8T CAT #12 grader, W-14 case loader, and support equipment for above, geological survey, mapping, sampling, and drilling was done, full time watchman employed, water system and wells maintained, generators and other equipment maintained. Persons involved with the work were Grandy & Georgia Montgomery, Lea Trook, Al Keno, Tom Rader, Bruce Bouley, Callahan mining and drilling crew. Jack Lewis, Ron Braughton, Bill Braughton, Dan & Angie Patch and others.

170728
38906
280298
281080
gi

The Affiant is duly authorized by Arizona Gold Mines, Inc. to make this Affidavit.

RF 6 +
CO. SUR 4 +
ST. SUR 5 +
P-H 5 +
TOTAL FEE 15
1 - OF 6 PAGES

RECORDED IN OFFICIAL RECORDS OF LA PAZ COUNTY, ARIZONA
OCT 19 8 47 AM '89
Lots K. Hesse, COUNTY RECORDER

Arizona Gold Mines, Inc.

Dan Patch
Dan Patch, President

RECEIVED
B.L.M. AZ STATE OFFICE



RECORDED AT THE
REQUEST OF: & MAIL TO:
DAN PATCH, PRES.
ARIZONA GOLD MINES
6850 NO. 86th ST.
SCOTTSDALE AZ 85253

NOV 08 1989
7:45 A.M.
PHOENIX, ARIZONA

Fee Rec'd

STATE OF ARIZONA)
) ss.
COUNTY OF MARICOPA)

The foregoing instrument was acknowledged before me this 16th day of October, 1989, by Dan Patch, on behalf of Arizona Gold Mines, Inc.

IN WITNESS WHEREOF, I have hereunto set my hand and affixed my notary seal the day and year first above written.



Mary Lu Anita Patch

Notary Public

Mary Lu Anita Patch
6850 North 86th Street
Scottsdale, Az 85253

My commission expires Sept. 21, 1993

RECEIVED
B.L.M. AZ STATE OFFICE

NOV 08 1989

7:45 A.M.
PHOENIX, ARIZONA

Exhibit "A"

89-5241

<u>Name of Claim</u>	<u>La Paz County Doc.#</u>	<u>BLM #</u>	<u>Location Date</u>	<u>Sec</u>	<u>Twp</u>	<u>Rng</u>
Gold City #1 .	83-006422	AMC 211662 .	12/06/83	19	4N	20W
Gold City #2 .	83-006423	AMC 211663 .	12/06/83	19	4N	20W
Gold City #3 .	83-006424	AMC 211664 .	12/06/83	19	4N	20W
Gold City #4 .	83-006425	AMC 211665 .	12/06/83	19	4N	20W
Gold City #5 .	83-006426	AMC 211666 .	12/07/83	24	4N	21W
Gold City #6 .	83-006427	AMC 211667 .	12/07/83	24	4N	21W
Gold City #7 .	83-006428	AMC 211668 .	12/10/83	19	4N	20W
Gold City #8 .	83-006429	AMC 211669 .	12/10/83	19	4N	20W
Gold City #9 .	85-001244	AMC 235389 .	03/17/85	19	4N	20W
Gold City #10 .	85-001245	AMC 235390 .	03/17/85	19	4N	20W
Gold City #11 .	85-001246	AMC 235391 .	03/17/85	19	4N	20W
Gold City #12 .	85-002129	AMC 237429 .	04/15/85	19	4N	20W
Gold City #13 .	85-002130	AMC 237430 .	04/15/85	19	4N	20W
Gold City #14 .	85-002131	AMC 237431 .	04/15/85	24	4N	21W
Gold City #15 .	85-002132	AMC 237432 .	04/15/85	24	4N	21W
Gold City #16 .	85-002133	AMC 237433 .	04/15/85	24	4N	21W
Gold City #17 .	85-002134	AMC 237434 .	04/15/85	24	4N	21W
Gold City #18 .	85-002135	AMC 237435 .	04/15/85	24	4N	21W
Gold City #19 .	85-002136	AMC 237436 .	04/15/85	24	4N	21W
Gold City #20 .	85-002137	AMC 237437 .	04/15/85	24	4N	21W
Gold City #21 .	85-002138	AMC 237438 .	04/15/85	24	4N	21W
Gold City #22 .	85-002139	AMC 237439 .	04/15/85	24	4N	21W
Gold City #23 .	85-002140	AMC 237440 .	04/15/85	24	4N	21W
Gold City #24 .	85-002141	AMC 237441 .	04/15/85	24	4N	21W
Gold City #25 .	85-002142	AMC 237442 .	04/15/85	24	4N	21W
Gold City #26 .	85-002143	AMC 237443 .	04/15/85	24	4N	21W
Gold City #27 .	85-002144	AMC 237444 .	04/15/85	24	4N	21W
Gold City #28 .	85-002145	AMC 237445 .	04/15/85	24	4N	21W
Gold City #29 .	85-002146	AMC 237446 .	04/15/85	24	4N	21W
Gold City #30 .	85-002147	AMC 237447 .	04/15/85	24	4N	21W
Gold City #31 .	85-002148	AMC 237448 .	04/15/85	24	4N	21W
Gold City #32 .	85-002149	AMC 237449 .	04/15/85	24	4N	21W
Gold City #33 .	85-002150	AMC 237450 .	04/15/85	24	4N	21W
Gold City #34 .	85-002151	AMC 237451 .	04/15/85	25	4N	21W
Gold City #35 .	85-002152	AMC 237452 .	04/15/85	25	4N	21W
Gold City #36 .	85-002153	AMC 237453 .	04/15/85	25	4N	21W
Gold City #37 .	85-002154	AMC 237454 .	04/15/85	25	4N	21W
Gold City #38 .	85-002155	AMC 237455 .	04/15/85	25	4N	21W
Gold City #39 .	85-002156	AMC 237456 .	04/15/85	25	4N	21W
Gold City #40 .	85-002157	AMC 237457 .	04/15/85	30	4N	20W
Gold City #41 .	85-2501/85-2502	AMC 238555 .	05/10/85	30	4N	20W

RECEIVED

BLM. AZ STATE OFFICE

NOV 08 1989

7:45 A.M.

PHOENIX, ARIZONA

Exhibit "A"

<u>Name of Claim</u>	<u>La Paz County Doc.#</u>	<u>BLM #</u>	<u>Location Date</u>	<u>Sec</u>	<u>Twp</u>	<u>Rng</u>
Gold City #42 .	85-2503	AMC 238556 .	05/10/85	25	4N	21W
Gold City #43 .	85-2504	AMC 238557 .	05/10/85	25	4N	21W
Gold City #44 .	85-2505	AMC 238558 .	05/10/85	25	4N	21W
Gold City #45 ✓	85-2506	AMC 238559 ✓	05/10/85	25	4N	21W
Jodi #1 .	83-001745	AMC 195614 .	04/20/83	26	4N	21W
Jodi #2 .	83-001746	AMC 195615 .	04/20/83	26	4N	21W
Jodi #3 .	83-001747	AMC 195616 .	04/20/83	26	4N	21W
Jodi #4 .	83-001748	AMC 195617 .	04/20/83	23	4N	21W
Jodi #5 .	83-001749	AMC 195618 .	04/20/83	23	4N	21W
Jodi #6 ✓	83-001750	AMC 195619 ✓	04/20/83	23	4N	21W
Jodi #7 .	83-002372	AMC 198879 .	05/09/83	25	4N	21W
Jodi #8 .	83-002339	AMC 198880 .	05/09/83	25	4N	21W
Jodi #9 .	83-002340	AMC 198881 .	05/09/83	25	4N	21W
Jodi #10 .	83-002341	AMC 198882 .	05/16/83	26	4N	21W
Jodi #11 .	83-002342	AMC 198883 .	05/16/83	26	4N	21W
Jodi #12 .	83-002343	AMC 198884 .	05/18/83	26	4N	21W
Jodi #13 .	83-002344	AMC 198885 .	05/18/83	25	4N	21W
Jodi #14 .	83-002345	AMC 198886 .	05/18/83	25	4N	21W
Jodi #15 .	83-002346	AMC 198887 .	05/18/83	25	4N	21W
Jodi #16 .	83-002347	AMC 198888 .	05/16/83	26	4N	21W
Jodi #17 .	83-002348	AMC 198889 .	05/16/83	26	4N	21W
Jodi #18 .	83-002349	AMC 198890 .	05/18/83	26	4N	21W
Jodi #19 .	83-002350	AMC 198891 .	05/18/83	25	4N	21W
Jodi #20 .	83-002351	AMC 198892 .	05/18/83	25	4N	21W
Jodi #21 .	83-002352	AMC 198893 .	05/18/83	25	4N	21W
Jodi #22 .	83-002353	AMC 198894 .	05/18/83	25	4N	21W
Jodi #23 .	83-002354	AMC 198895 .	05/18/83	25	4N	21W
Jodi #24 .	83-002355	AMC 198896 .	05/18/83	25	4N	21W
Jodi #25 .	83-002356	AMC 198897 .	05/18/83	25	4N	21W
Jodi #26 .	83-002357	AMC 198898 .	05/21/83	26 35	4N	21W
Jodi #27 .	83-002358	AMC 198899 .	05/21/83	26 35	4N	21W
Jodi #28 .	83-002359	AMC 198900 .	05/21/83	26 35	4N	21W
Jodi #29 .	83-002360	AMC 198901 .	05/21/83	25 36	4N	21W
Jodi #30 .	83-002361	AMC 198902 .	05/21/83	25 36	4N	21W
Jodi #31 .	83-002362	AMC 198903 .	05/21/83	25 36	4N	21W
Jodi #32 .	83-002363	AMC 198904 .	05/20/83	24	4N	21W
Jodi #33 .	83-002364	AMC 198905 .	05/20/83	24	4N	21W
Jodi #34 .	83-002365	AMC 198906 .	05/20/83	24	4N	21W
Jodi #35 .	83-002366	AMC 198907 .	05/21/83	26 35	4N	21W
Jodi #36 .	83-002367	AMC 198908 .	05/21/83	26	4N	21W
Jodi #37 .	83-002368	AMC 198909 .	05/21/83	26 35	4N	21W

RECEIVED

B.L.M. AZ STATE OFFICE

NOV 08 1989

7:45 A.M.

PHOENIX, ARIZONA

Exhibit "A"

89-5241

Yuma County Recorder

<u>Name of Claim</u>	<u>La Paz County Doc.#</u>	<u>Docket</u>	<u>Page</u>	<u>BLM #</u>	<u>Sec</u>	<u>Twp</u>	<u>Rng</u>
Jodi #38 .	83-002369			AMC 198910.26		4N	21W
Jodi #39 .	83-002370			AMC 198911.26	35	4N	21W
Jodi #40 .	83-002371			AMC 198912.26		4N	21W
Jodi #41 .	83-003082			AMC 201073.26		4N	21W
Jodi #42 .	83-003083			AMC 201074.26		4N	21W
Jodi #43 .	83-003084			AMC 201075.26		4N	21W
Jodi #44 .	86-000858			AMC 249172.26		4N	21W
Golden Gate #1 .	816 668 - Yuma			AMC 51695.23		4N	21W
Golden Gate #2 .	85-2514 pp.1-2			AMC 238554.23		4N	21W
Golden Gate #3 .	85-4942 pp.1-2			AMC 246075.23		4N	21W
Golden Gate #4 .	85-4943 pp.1-2			AMC 246076.23		4N	21W
Gold City West #1 .	85-4541			AMC 245377.26		4N	21W
Gold City West #2 .	85-4542			AMC 245378.23		4N	21W
Gold City West #3 .	85-4820			AMC 245744.23		4N	21W
Gold City West #4 .	83-001069			AMC 236813.23		4N	21W
Gold City West #5 .	83-001068			AMC 236812.23		4N	21W
Gold City West #6 .	83-001067			AMC 236811.24		4N	21W
Black Boar Ext. .	86-2235	1274	744-745	AMC 163429.31	30	4N	20W
Black Boar #2 .	86-2232	1126	105	AMC 102348.31	30	4N	20W
Black Boar #3 .	86-2233	1126	107	AMC 102349.30	31	4N	20W
Black Boar #4 .	86-2234	1126	108	AMC 102350.31	25	4N	21W 20W
Millisite Blue Bird #1 .	86-2236	1139	255	AMC 97158.25	30	4N	21W 20W
Blue Bird #2 .	86-2237	1139	796	AMC 97159.25		4N	21W
Blue Bird #3 .	86-2238	1139	253	AMC 97160.25		4N	21W
Blue Bird #4 .	86-2239	1139	250	AMC 97161.25		4N	21W
Blue Bird #5 .	86-2240	1139	615	AMC 97162.25	30	4N	21W 20W
Blue Bird #6 .	86-2241	1139	873	AMC 97163.30		4N	20W
Pack Sack #1 .	86-2242	1150	992-994	AMC 98667.25		4N	21W
Pack Sack #2 .	86-2243	1150	995-996	AMC 98668.25		4N	21W
Pack Sack #3 .	86-2244	1150	997-998	AMC 98669.25		4N	21W
Pack Sack #4 .	86-2245	1150	999-1000	AMC 98670.25		4N	21W
Pack Sack #5 .	86-2246	1151	01-02	AMC 98671.25		4N	21W
Pack Sack #6 .	86-2247	1151	03-04	AMC 98672.25	36	4N	21W
Pack Sack #7 .	86-2248	1151	05-06	AMC 98673.25	36 30	4N	21W 20W
Pack Sack #8 .	86-2249	1151	07-08	AMC 98674.25	36 30 31	4N	21W 20W
Pack Sack #9 .	86-2250	1151	09-10	AMC 98675.31	30 36	4N	20W 21W
G & P #1 .	86-2250	1283	610-611	AMC 170728.26		4N	21W
Gold Buckle .	86-2250	445	146	AMC 38906.23	24	4N	21W
Note: Amended		1088	892-894	AMC same			
Gold Belt #1 .		35	179	AMC 38907.23	24 25 26	4N	21W

RECEIVED

B.L.M. AZ STATE OFFICE

NOV 08 1989

7:45 A.M.
PHOENIX, ARIZONA

Exhibit "A"

89-5241

Yuma County Recorder

<u>Name of Claim</u>	<u>La Paz County Doc.#</u>	<u>Docket</u>	<u>Page</u>	<u>BLM #</u>	<u>Sec</u>	<u>Twp</u>	<u>Rng</u>
Gold Belt #2		35	180	AMC 38908.	25	4N	21W
Gold Belt #3		35	181	AMC 38909.	25	4N	21W
Gold Belt #4		35	182	AMC 38910.	25	4N	21W
Note: Amended		146	599-602	AMC same			
Million Dollar Claim	88-1429			AMC 280298	26	4N	21W
No Mistake It's Gold Pard #V	88-2177			AMC 281084.	23	4N	21W
No Mistake It's Gold Pard VI	88-2176			AMC 281085	23	4N	21W
No Mistake It's Gold Pard VIII	88-1436			AMC 281087.	23	4N	21W
No Mistake It's Gold Pard IX	88-1437			AMC 281088.	23	4N	21W
No Mistake It's Gold Pard X	88-2178			AMC 281089.	23	4N	21W
No Mistake It's Gold Pard XI	88-1438			AMC 281090.	23	4N	21W
No Mistake It's Gold Pard XII	88-1439			AMC 281091.	23	4N	21W
No Mistake It's Gold Pard XIII	88-1440			AMC 281092.	23	4N	21W

RECEIVED
B.L.M. AZ STATE OFFICE

NOV 08 1989

7:45 A.M.
PHOENIX, ARIZONA

Affidavit of Labor Performed and Improvements Made

- And Intent to Hold -

170728
 211662
 235389
 237429
 238554
 195614
 198879
 201073
 249172
 51695
 246075
 102348
 163429
 97158
 98667
 245377
 245744
 236811
 47721
 57340
 38906
 40490
 42714
 49007

STATE OF ARIZONA, }
County of La Paz } ss.

Dan Patch being duly sworn, deposes and says that he is a citizen of the United States and more than twenty-one years of age, and resides at Scottsdale, Maricopa County, State of Arizona, and is personally acquainted with the mining claim known as See attached List of claims, complete with recorded information including Federal Serial numbers (7 pages) mining claim, situate in The Plomosa and La Paz Mining District, County of La Paz, State of Arizona, the location notice of which is recorded in the office of the County Recorder of said County, in Book - See attached list - of Records of Mines, at page; that between the First day of September, A. D. 19.87., and the First day of September, A. D. 19.88., at least \$100,000.00 One hundred thousand dollars worth of work and improvements were done and performed upon said claim, not including the location work of said claim. Such work and improvements were made by and at the expense of Dan Patch and others including Lessees owner/Lessee of said claim for the purpose of complying with the laws of the United States pertaining to assessment of annual work, and Dan Patch, Tom Rader, Dudley Davis, Al Keno, Lea Trook, T.K. Krishman, Frank Mack, Tom Cissel, Drilling crews, Callahan Mining co., Breakwater Resources, John Harvey, Cathay Mines Inc., geologists, Ernesto Denogean, and others were the men employed by said owner/Lessee and who labored upon said claim, did said work and improvements, the same being as follows, to-wit: Reverse circulation drilling and rotary percussion drilling was done, drill pads and access roads were built access roads were repaired and maintained, Geological surveys were done, geophysical and magnetic surveys were done. All water systems were maintained and operated, full time watchmen were on the job. All electric generators were operated and maintained, hundreds of drill samples were assayed and analyzed. Used in the above work were a D-9 Cat dozer with rippers, a D-8 Cat dozer, two Cat #12 road graders, a case front end loader, two dump trucks, welder trucks, several 4 x 4 pickups, all other needed support equipment and personnel used by Lessees. All work was done for the benefit of all claims as described in exhibit "A" (7 pages) attached hereto and all work was done in full compliance of State & Federal laws

SEAL

Subscribed and sworn to before me this 23rd day of September, A. D. 1988
 (My commission expires Oct. 23, 1988)

Dan Patch
Ernesto Denogean
 Notary Public.

RECEIVED
 B.L.M. AZ STATE OFFICE
 OCT 18 1988
 7:45 A.M.
 PHOENIX, ARIZONA

Name of Claim	Yuma County Book	Page	BLM Number	Location Date	La Paz County, Arizona Sec	Top	Range
G & P #1	1283	610-611	AMC 170728 ✓	5/19/82	26	4N	21W

OCT 18 1985
2:45 A.M.
PHOENIX, ARIZONA

Located in Section 26, Township 4 North, Range 21 West, Gila and Salt River Base and Meridian, La Paz Mining District, La Paz County, Arizona.

Name of Claim	La Paz County Document Number	BLM Number	Location Date	La Paz County, Arizona Sec	Top	Range
Gold City #1	83-006422	AMC 211662	12/6/83	19	4N	20W
Gold City #2	83-006423	AMC 211663	12/6/83	19	4N	20W
Gold City #3	83-006424	AMC 211664	12/6/83	19	4N	20W
Gold City #4	83-006425	AMC 211665	12/6/83	19	4N	20W
Gold City #5	83-006426	AMC 211666	12/6/83	24	4N	21W
Gold City #6	83-006427	AMC 211667	12/6/83	24	4N	21W
Gold City #7	83-006428	AMC 211668	12/10/83	19	4N	20W
Gold City #8	83-006428	AMC 211669	12/10/83	19	4N	20W
Gold City #9	85-001244	AMC 235389	3/17/85	19	4N	20W
Gold City #10	85-001245	AMC 235390	3/17/85	19	4N	20W
Gold City #11	85-001246	AMC 235391	3/17/85	19	4N	20W
Gold City #12	85-002129	AMC 237429	4/15/85	19	4N	20W
Gold City #13	85-002130	AMC 237430	4/15/85	19	4N	20W
Gold City #14	85-002131	AMC 237431	4/15/85	24	4N	21W
Gold City #15	85-002132	AMC 237432	4/15/85	24	4N	21W
Gold City #16	85-002133	AMC 237433	4/15/85	24	4N	21W
Gold City #17	85-002134	AMC 237434	4/15/85	24	4N	21W
Gold City #18	85-002135	AMC 237435	4/15/85	24	4N	21W
Gold City #19	85-002136	AMC 237436	4/15/85	24	4N	21W
Gold City #20	85-002137	AMC 237437	4/15/85	24	4N	21W
Gold City #21	85-002138	AMC 237438	4/15/85	24	4N	21W
Gold City #22	85-002139	AMC 237439	4/15/85	24	4N	21W
Gold City #23	85-002140	AMC 237440	4/15/85	24	4N	21W
Gold City #24	85-002141	AMC 237441	4/15/85	24	4N	21W
Gold City #25	85-002142	AMC 237442	4/15/85	24	4N	21W
Gold City #26	85-002143	AMC 237443	4/15/85	24	4N	21W
Gold City #27	85-002144	AMC 237444	4/15/85	24	4N	21W
Gold City #28	85-002145	AMC 237445	4/15/85	24	4N	21W
Gold City #29	85-002146	AMC 237446	4/15/85	24	4N	21W
Gold City #30	85-002147	AMC 237447	4/15/85	24	4N	21W
Gold City #31	85-002148	AMC 237448	4/15/85	24	4N	21W
Gold City #32	85-002149	AMC 237449	4/15/85	24	4N	21W
Gold City #33	85-002150	AMC 237450	4/15/85	24	4N	21W
Gold City #34	85-002151	AMC 237451	4/15/85	25	4N	21W
Gold City #35	85-002152	AMC 237452	4/15/85	25	4N	21W
Gold City #36	85-002153	AMC 237453	4/15/85	25	4N	21W
Gold City #37	85-002154	AMC 237454	4/15/85	25	4N	21W
Gold City #38	85-002155	AMC 237455	4/15/85	25	4N	21W
Gold City #39	85-002156	AMC 237456	4/15/85	25	4N	21W
Gold City #40	85-002157	AMC 237457	4/15/85	30	4N	20W
Gold City No. 41 thru 45	85-2501 thru 85-2506	AMC 238555 thru AMC 238559	5/10/85	(25) (30)	4N	20W 21W

Located in Sections 24 and 25 of Township 4 North, Range 21 West, G & SRB & M, La Paz Mining District, and Sections 19 and 30 of Township 4 North, Range 20 West, G & SRB & M, La Paz Mining District, and Section 30 of Township 4 North, Range 20 West, G & SRB & M, La Paz Mining District, La Paz County, Arizona.

Name of Claim	Dkt/Pg or Recording # of ORIGINAL LOCATION		BLM Number	Location Date	La Paz County, Arizona		
	NOTICE!				Sec	Twp	Rng
Jodi #1 ✓	83-001745	1-2	AMC 195614 ✓	4/26/83	26	4N	21W
Jodi #2 ✓	83-001746	1-2	AMC 195615 ✓	4/26/83	26	4N	21W
Jodi #3 ✓	83-001747	1-2	AMC 195616 ✓	4/26/83	26	4N	21W
Jodi #4 ✓	83-001748	1-2	AMC 195617 ✓	4/26/83	23	4N	21W
Jodi #5 ✓	83-001749	1-2	AMC 195618 ✓	4/26/83	23	4N	21W
Jodi #6 ✓	83-001750	1-2	AMC 195619 ✓	4/26/83	23	4N	21W
Jodi #7 ✓	83-002372		AMC 198879 ✓	5/09/83	25	4N	21W
Jodi #8 ✓	83-002339		AMC 198880 ✓	5/09/83	25	4N	21W
Jodi #9 ✓	83-002340		AMC 198881 ✓	5/09/83	25	4N	21W
Jodi #10 ✓	83-002341		AMC 198882 ✓	5/16/83	26	4N	21W
Jodi #11 ✓	83-002342		AMC 198883 ✓	5/16/83	26	4N	21W
Jodi #12 ✓	83-002343		AMC 198884 ✓	5/18/83	26	4N	21W
Jodi #13 ✓	83-002344		AMC 198885 ✓	5/18/83	25	4N	21W
Jodi #14 ✓	83-002345		AMC 198886 ✓	5/18/83	25	4N	21W
Jodi #15 ✓	83-002346		AMC 198887 ✓	5/18/83	25	4N	21W
Jodi #16 ✓	83-002347		AMC 198888 ✓	5/16/83	26	4N	21W
Jodi #17 ✓	83-002348		AMC 198889 ✓	5/16/83	26	4N	21W
Jodi #18 ✓	83-002349		AMC 198890 ✓	5/18/83	26	4N	21W
Jodi #19 ✓	83-002350		AMC 198891 ✓	5/18/83	25	4N	21W
Jodi #20 ✓	83-002351		AMC 198892 ✓	5/18/83	25	4N	21W
Jodi #21 ✓	83-002352		AMC 198893 ✓	5/18/83	25	4N	21W
Jodi #22 ✓	83-002353		AMC 198894 ✓	5/18/83	25	4N	21W
Jodi #23 ✓	83-002354		AMC 198895 ✓	5/18/83	25	4N	21W
Jodi #24 ✓	83-002355		AMC 198896 ✓	5/18/83	25	4N	21W
Jodi #25 ✓	83-002356		AMC 198897 ✓	5/18/83	25	4N	21W
Jodi #26 ✓	83-002357		AMC 198898 ✓	5/21/83	26-35	4N	21W
Jodi #27 ✓	83-002358		AMC 198899 ✓	5/21/83	26-35	4N	21W
Jodi #28 ✓	83-002359		AMC 198900 ✓	5/21/83	26-35	4N	21W
Jodi #29 ✓	83-002360		AMC 198901 ✓	5/21/83	25-36	4N	21W
Jodi #30 ✓	83-002361		AMC 198902 ✓	5/21/83	25-36	4N	21W
Jodi #31 ✓	83-002362		AMC 198903 ✓	5/21/83	25-36	4N	21W
Jodi #32 ✓	83-002363		AMC 198904 ✓	5/20/83	24	4N	21W
Jodi #33 ✓	83-002364		AMC 198905 ✓	5/20/83	24	4N	21W
Jodi #34 ✓	83-002365		AMC 198906 ✓	5/20/83	24	4N	21W
Jodi #35 ✓	83-002366		AMC 198907 ✓	5/21/83	26-35	4N	21W
Jodi #36 ✓	83-002367		AMC 198908 ✓	5/21/83	26	4N	21W
Jodi #37 ✓	83-002368		AMC 198909 ✓	5/21/83	26-35	4N	21W
Jodi #38 ✓	83-002369		AMC 198910 ✓	5/21/83	26	4N	21W
Jodi #39 ✓	83-002370		AMC 198911 ✓	5/21/83	26-35	4N	21W
Jodi #40 ✓	83-002371		AMC 198912 ✓	5/21/83	26	4N	21W
Jodi #41 ✓	83-002372		AMC 201073 ✓	6/23/83	26	4N	21W
Jodi #42 ✓	83-002373		AMC 201074 ✓	6/23/83	26	4N	21W
Jodi #43 ✓	83-002374		AMC 201075 ✓	6/23/83	26	4N	21W
Jodi #44 ✓	83-002375		AMC 249172 ✓	2/28/86	26	4N	21W
Golden Gate #1 ✓	816 668		AMC 51695 ✓		23	4N	21W
	Yuma County						
Golden Gate #2 ✓	85-2514		AMC 238554 ✓	5/28/85	23	4N	21W
Golden Gate #3 ✓	85-4942		AMC 246075 ✓	11/14/85	23	4N	21W
Golden Gate #4 ✓	85-4943		AMC 246076 ✓	11/14/85	23	4N	21W

RECEIVED
B.L.M. AZ STATE OFFICE

OCT 18 1988 2 -

7:45 A.M.
PHOENIX ARIZONA

Name of Claim	Yuma County Recorder		BLM Federal Serial No.	Location Date	La Paz County, Arizona		
	Docket	Page			Sec	Twp	Rnge
Black Boar #2	1126	105	AMC 102348	08-26-79	31,30	4N	20 W
Black Boar #3	1126	107	AMC 102349	08-26-79	30,31	4N	20 W
Black Boar #4	1126	108	AMC 102350	08-26-79	31	4N	20 W
Black Boar Ext.	1274	744-745	AMC 163429	03-15-82	& 25	4N	21 W
					31,30	4N	20 W
Millsite							
Bluebird #1	1139	255	AMC 97158	12-30-79	25	4N	21 W
Blue Bird #2	1139	796	AMC 97159	12-31-79	& 30	4N	20 W
Blue Bird #3	1139	253	AMC 97160	12-30-79	25	4N	21 W
Blue Bird #4	1139	250	AMC 97161	12-30-79	25	4N	21 W
Blue Bird #5	1139	615	AMC 97162	12-30-79	25	4N	21 W
Blue Bird #6	1139	873	AMC 97163	12-31-79	& 30	4N	20 W
					30	4N	20 W
Pack Sack #1	1150,	992-993-994	AMC 98667	02-03-82	25	4N	21 W
Pack Sack #2	1150	995-996	AMC 98668	02-03-82	25	4N	21 W
Pack Sack #3	1150	997-998	AMC 98669	02-03-82	25	4N	21 W
Pack Sack #4	1150	999-1000	AMC 98670	02-03-82	25	4N	21 W
Pack Sack #5	1151	01-02	AMC 98671	02-03-82	25	4N	21 W
Pack Sack #6	1151	03-04	AMC 98672	02-03-82	25	4N	21 W
Pack Sack #7	1151	05-06	AMC 98673	02-03-82	25,36	4N	21 W
					25,36	4N	21 W
Pack Sack #8	1151	07-08	AMC 98674	02-03-82	& 30	4N	20 W
					25,36	4N	21 W
Pack Sack #9	1151	09-10	AMC 98675	02-03-82	&30,31	4N	20 W
					31,30	4N	20 W
					& 36	4N	21 W

The mining claims above described are located in the La Paz Mining District, Sections 25 and 36, Township 4 North, Range 21 West, and Sections 30 and 31, Township 4 North, Range 20 West, the Gila and Salt River Base and Meridian, in La Paz County, Arizona, as recorded in the office of the Yuma County Recorder, Arizona.

Gold City West #1	85451	AMC 245377	10-16-85	26	4N	21W
Gold City West #2	85452	AMC 245378	10-16-85	23	4N	21W
Gold City West #3	854820	AMC 245744	11-04-85	23	4N	21W
Gold City West #4	854821	AMC 236813	11-04-85	23	4N	21W
Gold City West #5	854822	AMC 236812	11-04-85	23	4N	21W
Gold City West #6	854823	AMC 236811	11-06-85	24	4N	21W

RECEIVED
B.L.M. AZ STATE OFFICE

OCT 18 1988

7:45 A.M.
PHOENIX, ARIZONA

<u>Claim No.</u>	<u>Recordation Date</u>	<u>Docket</u>	<u>Page</u>	<u>BLM Recordation No.</u>	<u>Sec</u>	<u>T.</u>	<u>Ring</u>
Jackpot	Amended 12/17/59	271	286	AMC 47722 •	4-9	3N	18W
	9/15/59	263	417				
Jackpot Extension	12/09/70	629	125	AMC 47721 •	4	3N	18W
The Ada K. formerly	9/03/75	874	715	AMC 47723 •	4	3N	18W
"Brandy"	1/25/66	425	778				
Bonus #1	3/11/74	798	252	AMC 47724 •	4	3N	18W
Bonus #2	3/11/74	798	253	AMC 47725 •	4	3N	18W
Bonus #3	3/11/74	798	254	AMC 47726 •	5	3N	18W
Bonus #4	3/11/74	798	255	AMC 47727 •	5	3N	18W
Bonus #5	3/14/74	798	872	AMC 47728 •	4	3N	18W
Bonus #6	3/14/74	798	873	AMC 47729 •	4	3N	18W
Bonus #7	3/14/74	798	874	AMC 47730 •	4	3N	18W
Bonus #8	3/14/74	798	875	AMC 47731 •	4	3N	18W
Bonus #9	3/14/74	798	876	AMC 47732 •	4	3N	18W

Note: Bonus #1 thru #9 were Amended as follows:

12/19/77 1011 611 thru 619

	<u>Recordation Date</u>						
Valle de Cobre #1	2/21/75	846	33	AMC 57400 •	4	5N	17W
Valle de Cobre #2	2/21/75	846	34	AMC 57401 •	4	5N	17W
Valle de Cobre #3	2/21/75	846	35	AMC 57402 •	4	5N	17W
Valle de Cobre #4	2/21/75	846	36	AMC 57403 •	4	5N	17W
Valle de Cobre #5	2/21/75	846	37	AMC 57404 •	4	5N	17W
Valle de Cobre #6	2/21/75	846	38	AMC 57405 •	4	5N	17W
Valle de Cobre #7	2/21/75	846	39	AMC 57406 •	4-9	5N	17W
Valle de Cobre #8	2/21/75	846	40	AMC 57407 •	4-9	5N	17W
Cobre del Norte #1	2/21/75	845	997	AMC 57408 •	3	5N	17W
Cobre del Norte #2	2/21/75	845	998	AMC 57409 •	3	5N	17W
Cobre del Norte #3	2/21/75	845	999	AMC 57410 •	3-4	5N	17W
Cobre del Norte #4	2/21/75	845	1000	AMC 57411 •	3	5N	17W
Cobre del Norte #5	2/21/75	846	1	AMC 57412 •	3	5N	17W
Cobre del Norte #6	2/21/75	846	2	AMC 57413 •	3-4	5N	17W
Cobre del Norte #7	2/21/75	846	3	AMC 57414 •	3-4	5N	17W
Cobre del Norte #8	2/21/75	846	4	AMC 57415 •	3	5N	17W
Cobre del Norte #9	2/21/75	846	5	AMC 57416 •	3-4	5N	17W
Cobre del Norte #10	2/21/75	846	6	AMC 57417 •	3-4	5N	17W
Cobre del Norte #11	2/21/75	846	7	AMC 57418 •	4-9	5N	17W
Cobre del Norte #12	2/21/75	846	8	AMC 57419 •	3-4-9-10	5N	17W
Cobre del Norte #13	2/21/75	846	9	AMC 57420 •	9-10	5N	17W
Cobre del Norte #14	2/21/75	846	10	AMC 57421 •	4-9	5N	17W
Cobre del Norte #15	2/21/75	846	11	AMC 57422 •	9	5N	17W
Cobre del Norte #16	2/21/75	846	12	AMC 57423 •	9-10	5N	17W
Cobre del Norte #17	2/21/75	846	13	AMC 57424 •	9-10	5N	17W
Cobre del Norte #18	2/21/75	846	14	AMC 57425 •	9	5N	17W
Cobre del Norte #19	2/27/75	846	735	AMC 57426 •	9	5N	17W
Cobre del Norte #20	2/27/75	846	736	AMC 57427 •	9	5N	17W
Cobre del Norte #21	2/27/75	846	737	AMC 57428 •	9	5N	17W
Hidden Valley #1	2/21/75	846	22	AMC 47733 •	21	5N	17W
Hidden Valley #2	2/21/75	846	23	AMC 47734 •	21	5N	17W
Hidden Valley #3	2/21/75	846	24	AMC 47735 •	21	5N	17W

RECEIVED
 ARIZONA STATE OFFICE
 OCT 18 1988

7:45 A.M.
 PHOENIX, ARIZONA

<u>Claim No.</u>	<u>Recordation Date</u>	<u>Docket</u>	<u>Page</u>	<u>BLM Recordation No.</u>	<u>Sec</u>	<u>T.</u>	<u>Rnc</u>
Hidden Valley #4	2/21/75	846	25	AMC 47736	21-28	5N	17V
Hidden Valley #5	2/21/75	846	26	AMC 47737	28	5N	17V
Hidden Valley #6	2/21/75	846	27	AMC 47738	28	5N	17V
Hidden Valley #7	2/21/75	846	28	AMC 47739	21-28	5N	17V
Hidden Valley #8	2/21/75	846	29	AMC 47740	21-28	5N	17V
Connector #1	11/12/75	883	845	AMC 47741	20	5N	17V
Connector #2	11/12/75	883	846	AMC 47742	20-28-29	5N	17V
Sunset #1	2/21/75	846	30	AMC 47743	21	5N	17V
Sunset #2	2/21/75	846	31	AMC 47744	21	5N	17V
Sunset #3	2/21/75	846	32	AMC 47745	21	5N	17V
Sunset #4	11/17/75	884	529	AMC 47746	21	5N	17V
Dangie #2	2/21/75	846	16	AMC 47747	21-28	5N	17V
Dangie #3	2/21/75	846	17	AMC 47748	20-21	5N	17V
Dangie #4	2/21/75	846	18	AMC 47749	20	5N	17V
Dangie #5	2/21/75	846	19	AMC 47750	20	5N	17V
Dangie #6	2/21/75	846	20	AMC 47751	20	5N	17V
Dangie #7	2/21/75	846	21	AMC 47752	20-21	5N	17V
Dangie #1	2/21/75	846	15	AMC 57394	3-10	5N	17V
Shepard	8/29/56	175	116	AMC 57340	9	5N	17V
Southern Exposure		83	335	AMC 57341	8-17	5N	17V
Southern Exposure #1		83	336	AMC 57342	8-9	5N	17V
Tough Nut	8/29/56	175	115	AMC 57343	8	5N	17V
Tough Nut #2		671	491	AMC 57344	8	5N	17V
Carole Anne Group #1	5/15/74	807	424	AMC 57346	9	5N	17V
Carole Anne Group #2	5/15/74	807	425	AMC 57347	9	5N	17V
Carole Anne Group #3	5/15/74	807	426	AMC 57348	9	5N	17V
Carole Anne Group #4	5/15/74	807	427	AMC 57349	9	5N	17V
Carole Anne Group #5	5/15/74	807	428	AMC 57350	9	5N	17V
Carole Anne Group #6	5/15/74	807	429	AMC 57351	4-9	5N	17V
Carole Anne Group #7	5/15/74	807	430	AMC 57352	4-9	5N	17V
Carole Anne Group #8	5/15/74	807	431	AMC 57353	4	5N	17V
Carole Anne Group #9	5/15/74	807	432	AMC 57354	4-5	5N	17V
Carole Anne Group #10	5/15/74	807	433	AMC 57355	4-5	5N	17V
Plomosa A-1		668	899	AMC 57356	9	5N	17V
Plomosa A-2		668	900	AMC 57357	9	5N	17V
Plomosa A-3		668	901	AMC 57358	9	5N	17V
Plomosa A-4		668	902	AMC 57359	9	5N	17V
Plomosa A-5		668	903	AMC 57360	8-9	5N	17V
Plomosa A-6		668	904	AMC 57361	8-9	5N	17V
Plomosa A-7		668	905	AMC 57362	8-9	5N	17V
Plomosa A-8		668	906	AMC 57363	8-9	5N	17V
Plomosa A-9		668	907	AMC 57364	8-9	5N	17V
Plomosa A-10		668	908	AMC 57365	8-9	5N	17V
Plomosa B-1		668	909	AMC 57366	8-9	5N	17V
Plomosa B-2		668	910	AMC 57367	4-8-9	5N	17V
Plomosa B-3		668	911	AMC 57368	4-8-9	5N	17V
Plomosa B-4		668	912	AMC 57369	4-5	5N	17V
Plomosa B-5		668	913	AMC 57370	5	5N	17V
Plomosa B-6		668	914	AMC 57371	5-8	5N	17V
Plomosa B-7		668	915	AMC 57372	5-8	5N	17V
Plomosa B-8		668	916	AMC 57373	8	5N	17V
Plomosa B-9		668	917	AMC 57374	8	5N	17V
Plomosa B-10		668	918	AMC 57375	8	5N	17V
Plomosa C-1		663	650	AMC 57376	8	5N	17V
Plomosa C-2		663	651	AMC 57377	8	5N	17V

RECEIVED
B.L.M. AZ STATE OFFICE

OCT 18 1988

7:45 A.M.

PHOENIX, ARIZONA

<u>Claim No.</u>	<u>Recordation Date</u>	<u>Docket</u>	<u>Page</u>	<u>BLM Recordation No.</u>	<u>Sec</u>	<u>T.</u>	<u>Req</u>
Plomosa C-3		663	652	AMC 57378	8	5N	17W
Plomosa C-4		663	653	AMC 57379	8	5N	17W
Plomosa C-5		663	654	AMC 57380	8	5N	17W
Plomosa C-6		663	655	AMC 57381	7-8	5N	17W
Plomosa C-7		663	655	AMC 57382	7-8	5N	17W
Plomosa C-8		663	656	AMC 57383	8	5N	17W
Plomosa C-9		663	657	AMC 57384	8	5N	17W
Plomosa C-10		663	658	AMC 57385	8	5N	17W
Southern Cross Millsite #1		665	557	AMC 57390	31	6N	16W
Southern Cross Millsite #2		665	559	AMC 57391	31	6N	16W
Southern Cross Millsite #3		665	561	AMC 57392	31	6N	16W
Southern Cross Millsite #4		665	563	AMC 57393	31	6N	16W
Clymax	11/18/43	Book 40	229	AMC 57429	20	5N	17W
Clymax #2		Book 40	230	AMC 57430	20	5N	17W
Clymax #3	5/13/48	Book 41	299	AMC 57431	17-20	5N	17W
Clymax #4		Book 41	301	AMC 57432	17-20	5N	17W
Clymax #5	5/13/48	Book 41	302	AMC 57433	20	5N	17W
Clymax #6		Book 41	303	AMC 57434	20	5N	17W
Clymax #7		Book 41	304	AMC 57435	20	5N	17W
Clymax #8		Book 41	305	AMC 57436	20	5N	17W
Clymax #9		Book 41	306	AMC 57437	17-20	5N	17W
Climax Extension #1	3/28/74	801	135	AMC 57438	20	5N	17W
Climax Extension #2	3/28/74	801	136	AMC 57439	20	5N	17W
Climax Extension #3	3/28/74	801	137	AMC 57440	20	5N	17W
Climax Extension #4	3/28/74	801	138	AMC 57441	20	5N	17W
Climax Extension #5	3/28/74	801	139	AMC 57442	20	5N	17W
Climax Extension #6	4/03/74	802	6	AMC 57443	20	5N	17W
Climax Extension #7	4/03/74	802	7	AMC 57444	20	5N	17W
Climax Extension #8	4/03/74	802	8	AMC 57445	20	5N	17W
Climax Extension #9	4/03/74	802	9	AMC 57446	20	5N	17W
Climax Extension #10	4/03/74	802	10	AMC 57447	20	5N	17W
Climax Extension #11	4/05/74	802	305	AMC 57448	17	5N	17W
Climax Extension #12	4/05/74	802	306	AMC 57449	17	5N	17W
Climax Extension #13	4/05/74	802	307	AMC 57450	17	5N	17W
Climax Extension #14	4/05/74	802	308	AMC 57451	17	5N	17W
Climax and Plomosa Millsite #1		680	578	AMC 57452	32	6N	16W
Climax and Plomosa Millsite #2		680	580	AMC 57453	32	6N	16W
Climax and Plomosa Millsite #3		680	582	AMC 57454	32	6N	16W
Climax and Plomosa Millsite #4		680	584	AMC 57455	32	6N	16W
Southern Cross #1	8/29/56	175	109	AMC 40490	8-9-16-17	5N	17W
Southern Cross #2	8/29/56	175	110	AMC 40491	8-16-17	5N	17W
Southern Cross #3	8/29/56	175	111	AMC 40492	16-17	5N	17W
Southern Cross #4	8/29/56	175	112	AMC 40493	16	5N	17W
Southern Cross #5	8/29/56	175	113	AMC 40494	16	5N	17W
Southern Cross #6	8/29/56	175	114	AMC 40495	16-17	5N	17W
Lucky Lead #1	3/17/47	Book 41 of Mines	21	AMC 40496	9-16	5N	17W
Lucky Lead #2	3/17/47	Book 41 of Mines	22	AMC 42714	8-9-16-17	5N	17W
Lucky Lead #3	3/17/47	Book 41 of Mines	23	AMC 42715	16	5N	17W
Lucky Lead #4	3/17/47	Book 41 of Mines	24	AMC 40497	16	5N	17W
Lucky Lead #5	1/16/48	Book 41 of Mines	25	AMC 40498	16	5N	17W

RECEIVED
 U.S. M. AZ STATE OFFICE
 OCT 18 1988
 7:45 A.M.
 PHOENIX, ARIZONA

<u>Claim No.</u>	<u>Recordation Date</u>	<u>Docket</u>	<u>Page</u>	<u>BLM Recordation No.</u>	<u>Sec</u>	<u>T.</u>	<u>Range</u>
ucky Lead #6	1/16/48	Book 41 of Mines	26	AMC 40499 ✓	16	5N	17W
lack Mountain Barium #1		18	320	AMC 49007	}	34	8N 17W
lack Mountain Barium #2		18	321	AMC 49008		34	8N 17W
lack Mountain Barium #3		890	238	AMC 49009		34	8N 17W
lack Mountain Barium #4		919	356-357	AMC 49010		34	8N 17W
lack Mountain Barium #5		922	354-355	AMC 49011		34	8N 17W
lack Mountain Barium #6		931	688	AMC 49012		34	8N 17W
lack Mountain Barium #7		931	159	AMC 49013		34	8N 17W
lack Mountain Barium #8		931	158	AMC 49014		34	8N 17W
ld Camp Silver	4/06/76	905	984	AMC 57345 ✓	5	5N	17W
nniversary Mine	2/27/75	846	734	AMC 57395	4	5N	17W
irthday	2/28/75	846	888	AMC 57396	4	5N	17W
omosa Silver #1	3/03/76	900	562	AMC 57397	9	5N	17W
omosa Silver #2	3/09/76	901	598	AMC 57398	9	5N	17W
omosa Silver #3	3/16/76	902	686	AMC 57399	9	5N	17W
ld Buckle	9/04/66	445	146	AMC 38906	}	23-24	4N 21W
Amended		1088	892-894			23-24	4N 21W
ld Belt #1	2/18/37	35	179	AMC 38907	}	23-24	4N 21W
Amended		146	599			25-26	
ld Belt #2	2/18/37	35	180	AMC 38908	}	25	4N 21W
Amended		146	600			25	4N 21W
ld Belt #3	2/18/37	35	181	AMC 38909	}	25	4N 21W
Amended		146	601			25	4N 21W
ld Belt #4	2/18/37	35	182	AMC 38910	}	25	4N 21W
Amended		146	602			25	4N 21W

"NOTICE OF INTENT TO HOLD"

The mining claims herein described will be held and developed for the valuable minerals contained therein.

Further, the millsites herein described will be held for milling or mining purposes.

Dan Patch
DAN PATCH

Eric J. [Signature]
NOTARY PUBLIC
My Commission Expires Oct. 23, 1988

SEAL

RECEIVED
B.L.M. AZ STATE OFFICE

OCT 18 1988

7:45 A.M.
PHOENIX, ARIZONA

RECORDED AT THE
REQUEST OF: MAIL TO:

DAN PATCH
6850 N. 86th ST.
SCOTTSDALE AZ 85253



RECORDED IN OFFICIAL RECORDS
OF LA PAZ COUNTY, ARIZONA
SEP 26 '88 - 2 30
Lola K. Fess, COUNTY RECORDER

RF	8 +
CO. SUR	4 +
ST. SUR	5 +
P+H	500 +
TOTAL FEE	17
8 - OF - 8 PAGES	

87- 4722 211662
235389
237429
238554
RECEIVED
B.L.M. AZ STATE OFFICE 195614

Please Return To
DAN PATCH
6850 N. 86th ST.
Scottsdale, Az, 85253

Affidavit of Labor Performed and Improvements Made

"AND INTENT TO HOLD"

OCT 13 1987 198879
7:45 A.M. 201073
PHOENIX, ARIZONA 249172
51695
246075
102348
163429
97158
98667
245377
245744
236811
47721
57340
38906
40490
42714
49007

STATE OF ARIZONA, }
County of La Paz } ss.

Dan Patch being duly sworn, deposes and says that he is a citizen of the United States and more than twenty-one years of age, and resides at Quartzsite in La Paz County, State of Arizona, and is personally acquainted with the mining claim known as see attached list of claims complete with recorded information including Federal Serial numbers (7 pages) mining claim, situate in the Plomosa and La Paz Mining District, County of La Paz, State of Arizona, the location notice of which is recorded in the office of the County Recorder of said County, in Book of Records of Mines, at page; that between the first day of September, A. D. 1986, and the first day of September, A. D. 1987, at least Ninety thousand (\$90,000) dollars worth of work and improvements were done and performed upon said claim, not including the location work of said claim. Such work and improvements were made by and at the expense of Dan Patch and others including Lessees owner/lessees of said claim for the purpose of complying with the laws of the United States pertaining to assessment of annual work, and Dan Patch, Tom Rader, Dudley Davis, Ronald Braughton, Al Keno, Donald Eslinger, Frank Mack, Stanley Harlow, Lea Trook, Venture Drilling Co's drill crew, Cathay Mines drillers, several Geologists and others including Frank Magini and his crew were the men employed by said owner and who labored upon said claim, did said work and improvements, the same being as follows, to-wit: All access roads were repaired as a result of storm damage and then maintained. Drill pads were constructed, pipelines were repaired and maintained, aprox. 6000 cu. yd. of material was run thru a placer recovery plant, excavating was done in the amount of about 10,000yds. of material. Considerable Geo. Chem. work was done on the Lucky Lead, Southern Cross claims by Cathay Mines Inc. Fulltime Watchmen were maintained and monitored the water pumps. Much other work and testing was done. Some of the equipment used was: Two D-9 cat dozers, two D-8 cat dozers, one cat. 988 loader, one backhoe, Kenworth diesel dump truck, several 4x4 pickups, two welder trucks, and other equipment, including two cat roadgraders, etc., etc. All work was done for the benefit of all claims as described in Exhibit "A", 7 pages, attached hereto and in full compliance with State and Federal laws.

SEAL

Dan Patch

Subscribed and sworn to before me this 18th day of September, A. D. 1987

City commission expires *Oct 23 1988*
Emily J. [Signature]
Notary Public

SR

EXHIBIT "A"

OCT 13 1987

87- 1222

Name of Claim	Yuma County Book	Page	BLM Number	Location Date	Sec	Twp	Rng
G & P #1	1283	610-611	AMC 170728	5/19/82	26	4N	21W

Located in Section 26, Township 4 North, Range 21 West, Gila and Salt River Base and Meridian, La Paz Mining District, La Paz County, Arizona.

Name of Claim	La Paz County Document Number	BLM Number	Location Date	Sec	Twp	Rng
Gold City #11	83-006422	AMC 211662	12/6/83	19	4N	20W
Gold City #2	83-006423	AMC 211663	12/6/83	19	4N	20W
Gold City #3	83-006424	AMC 211664	12/6/83	19	4N	20W
Gold City #4	83-006425	AMC 211665	12/6/83	19	4N	20W
Gold City #5	83-006426	AMC 211666	12/6/83	24	4N	21W
Gold City #6	83-006427	AMC 211667	12/6/83	24	4N	21W
Gold City #7	83-006428	AMC 211668	12/10/83	19	4N	20W
Gold City #8	83-006428	AMC 211669	12/10/83	19	4N	20W
Gold City #9	85-001244	AMC 235389	3/17/85	19	4N	20W
Gold City #10	85-001245	AMC 235390	3/17/85	19	4N	20W
Gold City #11	85-001246	AMC 235391	3/17/85	19	4N	20W
Gold City #12	85-002129	AMC 237429	4/15/85	19	4N	20W
Gold City #13	85-002130	AMC 237430	4/15/85	19	4N	20W
Gold City #14	85-002131	AMC 237431	4/15/85	24	4N	21W
Gold City #15	85-002132	AMC 237432	4/15/85	24	4N	21W
Gold City #16	85-002133	AMC 237433	4/15/85	24	4N	21W
Gold City #17	85-002134	AMC 237434	4/15/85	24	4N	21W
Gold City #18	85-002135	AMC 237435	4/15/85	24	4N	21W
Gold City #19	85-002136	AMC 237436	4/15/85	24	4N	21W
Gold City #20	85-002137	AMC 237437	4/15/85	24	4N	21W
Gold City #21	85-002138	AMC 237438	4/15/85	24	4N	21W
Gold City #22	85-002139	AMC 237439	4/15/85	24	4N	21W
Gold City #23	85-002140	AMC 237440	4/15/85	24	4N	21W
Gold City #24	85-002141	AMC 237441	4/15/85	24	4N	21W
Gold City #25	85-002142	AMC 237442	4/15/85	24	4N	21W
Gold City #26	85-002143	AMC 237443	4/15/85	24	4N	21W
Gold City #27	85-002144	AMC 237444	4/15/85	24	4N	21W
Gold City #28	85-002145	AMC 237445	4/15/85	24	4N	21W
Gold City #29	85-002146	AMC 237446	4/15/85	24	4N	21W
Gold City #30	85-002147	AMC 237447	4/15/85	24	4N	21W
Gold City #31	85-002148	AMC 237448	4/15/85	24	4N	21W
Gold City #32	85-002149	AMC 237449	4/15/85	24	4N	21W
Gold City #33	85-002150	AMC 237450	4/15/85	24	4N	21W
Gold City #34	85-002151	AMC 237451	4/15/85	25	4N	21W
Gold City #35	85-002152	AMC 237452	4/15/85	25	4N	21W
Gold City #36	85-002153	AMC 237453	4/15/85	25	4N	21W
Gold City #37	85-002154	AMC 237454	4/15/85	25	4N	21W
Gold City #38	85-002155	AMC 237455	4/15/85	25	4N	21W
Gold City #39	85-002156	AMC 237456	4/15/85	25	4N	21W
Gold City #40	85-002157	AMC 237457	4/15/85	30	4N	20W
Gold City No. 41 thru 45	85-2501 thru 85-2506	AMC 238555 thru AMC 238559	5/10/85	(25) (30)	4N	20W 21W

Located in Sections 24 and 25 of Township 4 North, Range 21 West, G & SRB & M, La Paz Mining District, and Sections 19 and 30 of Township 4 North, Range 20 West, G & SRB & M, La Paz Mining District, and Section 30 of Township 4 North, Range 20 West, G & SRB & M, La Paz Mining District, La Paz County, Arizona.

EXHIBIT "A"

87- 11222

Name of Claim	Dkt/Pg or Recording # of ORIGINAL LOCATION		BLM Number	Location Date	La Paz County, Arizona		
	NOTICE!				Sec	Top	Range
Jodi #1	83-001745	1-2	AMC 195614	4/26/83	26	4N	21W
Jodi #2	83-001746	1-2	AMC 195615	4/26/83	26	4N	21W
Jodi #3	83-001747	1-2	AMC 195616	4/26/83	26	4N	21W
Jodi #4	83-001748	1-2	AMC 195617	4/26/83	23	4N	21W
Jodi #5	83-001749	1-2	AMC 195618	4/26/83	23	4N	21W
Jodi #6	83-001750	1-2	AMC 195619	4/26/83	23	4N	21W
Jodi #7	83-002372		AMC 198879	5/09/83	25	4N	21W
Jodi #8	83-002339		AMC 198880	5/09/83	25	4N	21W
Jodi #9	83-002340		AMC 198881	5/09/83	25	4N	21W
Jodi #10	83-002341		AMC 198882	5/16/83	26	4N	21W
Jodi #11	83-002342		AMC 198883	5/16/83	26	4N	21W
Jodi #12	83-002343		AMC 198884	5/18/83	26	4N	21W
Jodi #13	83-002344		AMC 198885	5/18/83	25	4N	21W
Jodi #14	83-002345		AMC 198886	5/18/83	25	4N	21W
Jodi #15	83-002346		AMC 198887	5/18/83	25	4N	21W
Jodi #16	83-002347		AMC 198888	5/16/83	26	4N	21W
Jodi #17	83-002348		AMC 198889	5/16/83	26	4N	21W
Jodi #18	83-002349		AMC 198890	5/18/83	26	4N	21W
Jodi #19	83-002350		AMC 198891	5/18/83	25	4N	21W
Jodi #20	83-002351		AMC 198892	5/18/83	25	4N	21W
Jodi #21	83-002352		AMC 198893	5/18/83	25	4N	21W
Jodi #22	83-002353		AMC 198894	5/18/83	25	4N	21W
Jodi #23	83-002354		AMC 198895	5/18/83	25	4N	21W
Jodi #24	83-002355		AMC 198896	5/18/83	25	4N	21W
Jodi #25	83-002356		AMC 198897	5/18/83	25	4N	21W
Jodi #26	83-002357		AMC 198898	5/21/83	26-35	4N	21W
Jodi #27	83-002358		AMC 198899	5/21/83	26-35	4N	21W
Jodi #28	83-002359		AMC 198900	5/21/83	26-35	4N	21W
Jodi #29	83-002360		AMC 198901	5/21/83	25-36	4N	21W
Jodi #30	83-002361		AMC 198902	5/21/83	25-36	4N	21W
Jodi #31	83-002362		AMC 198903	5/21/83	25-36	4N	21W
Jodi #32	83-002363		AMC 198904	5/20/83	24	4N	21W
Jodi #33	83-002364		AMC 198905	5/20/83	24	4N	21W
Jodi #34	83-002365		AMC 198906	5/20/83	24	4N	21W
Jodi #35	83-002366		AMC 198907	5/21/83	26-35	4N	21W
Jodi #36	83-002367		AMC 198908	5/21/83	26	4N	21W
Jodi #37	83-002368		AMC 198909	5/21/83	26-35	4N	21W
Jodi #38	83-002369		AMC 198910	5/21/83	26	4N	21W
Jodi #39	83-002370		AMC 198911	5/21/83	26-35	4N	21W
Jodi #40	83-002371		AMC 198912	5/21/83	26	4N	21W
Jodi #41	83-002372		AMC 201073	6/23/83	26	4N	21W
Jodi #42	83-002373		AMC 201074	6/23/83	26	4N	21W
Jodi #43	83-002374		AMC 201075	6/23/83	26	4N	21W
Jodi #44	83-002375		AMC 249172	2/28/86	26	4N	21W
Golden Gate #1	816 668		AMC 51695		23	4N	21W
	Yuma County						
Golden Gate #2	85-2514		AMC 238554	5/28/85	23	4N	21W
Golden Gate #3	85-4942		AMC 246075	11/14/85	23	4N	21W
Golden Gate #4	85-4943		AMC 246076	11/14/85	23	4N	21W

RECEIVED
 B.L.M. AZ STATE OFFICE
 OCT 13 1987
 7:45 A.M.
 PHOENIX, ARIZONA

EXHIBIT "A"

Name of Claim	Yuma County Recorder Docket	Page	BLM Federal Serial No.	Location Date	La Paz County, Arizona		
					Sec	Top	Rnge
Black Boar #2	1126	105	AMC 102348	08-26-79	31,30	4N	20 W
Black Boar #3	1126	107	AMC 102349	08-26-79	30,31	4N	20 W
Black Boar #4	1126	108	AMC 102350	08-26-79	31	4N	20 W
Black Boar Ext.	1274	744-745	AMC 163429	03-15-82	& 25	4N	21 W
					31,30	4N	20 W
Millsite							
Bluebird #1	1139	255	AMC 97158	12-30-79	25	4N	21 W
Blue Bird #2	1139	796	AMC 97159	12-31-79	& 30	4N	20 W
Blue Bird #3	1139	253	AMC 97160	12-30-79	25	4N	21 W
Blue Bird #4	1139	250	AMC 97161	12-30-79	25	4N	21 W
Blue Bird #5	1139	615	AMC 97162	12-30-79	25	4N	21 W
Blue Bird #6	1139	873	AMC 97163	12-31-79	& 30	4N	20 W
					30	4N	20 W
Pack Sack #1	1150,	992-993-994	AMC 98667	02-03-82	25	4N	21 W
Pack Sack #2	1150	995-996	AMC 98668	02-03-82	25	4N	21 W
Pack Sack #3	1150	997-998	AMC 98669	02-03-82	25	4N	21 W
Pack Sack #4	1150	999-1000	AMC 98670	02-03-82	25	4N	21 W
Pack Sack #5	1151	01-02	AMC 98671	02-03-82	25	4N	21 W
Pack Sack #6	1151	03-04	AMC 98672	02-03-82	25,36	4N	21 W
Pack Sack #7	1151	05-06	AMC 98673	02-03-82	25,36	4N	21 W
					& 30	4N	20 W
Pack Sack #8	1151	07-08	AMC 98674	02-03-82	25,36	4N	21 W
					& 30,31	4N	20 W
Pack Sack #9	1151	09-10	AMC 98675	02-03-82	31,30	4N	20 W
					& 36	4N	21 W

The mining claims above described are located in the La Paz Mining District, Sections 25 and 36, Township 4 North, Range 21 West, and Sections 30 and 31, Township 4 North, Range 20 West, the Gila and Salt River Base and Meridian, in La Paz County, Arizona, as recorded in the office of the Yuma County Recorder, Arizona.

Gold City West #1	85451	AMC 245377	10-16-85	26	4N	21W
Gold City West #2	85452	AMC 245378	10-16-85	23	4N	21W
Gold City West #3	854820	AMC 245744	11-04-85	23	4N	21W
Gold City West #4	854821	AMC 236813	11-04-85	23	4N	21W
Gold City West #5	854822	AMC 236812	11-04-85	23	4N	21W
Gold City West #6	854823	AMC 236811	11-06-85	24	4N	21W

RECEIVED
 B.L.M. AZ STATE OFFICE
 OCT 13 1987
 7:45 AM.
 PHOENIX, ARIZONA

EXHIBIT "A"

87- 1722

Claim No.	Recordation Date	Docket	Page	BLM Recordation No.	Sec T. 1111
Jackpot	Amended 12/17/59	271	286	AMC 47722	4-9 3N 18W
	9/15/59	263	417		
Jackpot Extension	12/09/70	629	125	AMC 47721	4 3N 18W
The Ada K. formerly	9/03/75	874	715	AMC 47723	4 3N 18W
"Brandy"	1/25/66	425	778		

Bonus #1	3/11/74	798	252	AMC 47724	4 3N 18W
Bonus #2	3/11/74	798	253	AMC 47725	4 3N 18W
Bonus #3	3/11/74	798	254	AMC 47726	5 3N 18W
Bonus #4	3/11/74	798	255	AMC 47727	5 3N 18W
Bonus #5	3/14/74	798	872	AMC 47728	4 3N 18W
Bonus #6	3/14/74	798	873	AMC 47729	4 3N 18W
Bonus #7	3/14/74	798	874	AMC 47730	4 3N 18W
Bonus #8	3/14/74	798	875	AMC 47731	4 3N 18W
Bonus #9	3/14/74	798	876	AMC 47732	4 3N 18W

Note: Bonus #1 thru #9 were Amended as follows:

RECEIVED

B.L.M. AZ STATE OFFICE

12/19/77 1011 611 thru 619

OCT 13 1987

7:45 A.M.

PHOENIX, ARIZONA

	Recordation Date	Docket	Page	BLM Recordation No.	Sec T. 1111
Valle de Cobre #1	2/21/75	846	33	AMC 57400	4 5N 17W
Valle de Cobre #2	2/21/75	846	34	AMC 57401	4 5N 17W
Valle de Cobre #3	2/21/75	846	35	AMC 57402	4 5N 17W
Valle de Cobre #4	2/21/75	846	36	AMC 57403	4 5N 17W
Valle de Cobre #5	2/21/75	846	37	AMC 57404	4 5N 17W
Valle de Cobre #6	2/21/75	846	38	AMC 57405	4 5N 17W
Valle de Cobre #7	2/21/75	846	39	AMC 57406	4-9 5N 17W
Valle de Cobre #8	2/21/75	846	40	AMC 57407	4-9 5N 17W
Cobre del Norte #1	2/21/75	845	997	AMC 57408	3 5N 17W
Cobre del Norte #2	2/21/75	845	998	AMC 57409	3 5N 17W
Cobre del Norte #3	2/21/75	845	999	AMC 57410	3-4 5N 17W
Cobre del Norte #4	2/21/75	845	1000	AMC 57411	3 5N 17W
Cobre del Norte #5	2/21/75	846	1	AMC 57412	3 5N 17W
Cobre del Norte #6	2/21/75	846	2	AMC 57413	3-4 5N 17W
Cobre del Norte #7	2/21/75	846	3	AMC 57414	3-4 5N 17W
Cobre del Norte #8	2/21/75	846	4	AMC 57415	3 5N 17W
Cobre del Norte #9	2/21/75	846	5	AMC 57416	3-4 5N 17W
Cobre del Norte #10	2/21/75	846	6	AMC 57417	3-4 5N 17W
Cobre del Norte #11	2/21/75	846	7	AMC 57418	4-9 5N 17W
Cobre del Norte #12	2/21/75	846	8	AMC 57419	3-4-9-10 5N 17W
Cobre del Norte #13	2/21/75	846	9	AMC 57420	9-10 5N 17W
Cobre del Norte #14	2/21/75	846	10	AMC 57421	4-9 5N 17W
Cobre del Norte #15	2/21/75	846	11	AMC 57422	9 5N 17W
Cobre del Norte #16	2/21/75	846	12	AMC 57423	9-10 5N 17W
Cobre del Norte #17	2/21/75	846	13	AMC 57424	9-10 5N 17W
Cobre del Norte #18	2/21/75	846	14	AMC 57425	9 5N 17W
Cobre del Norte #19	2/27/75	846	735	AMC 57426	9 5N 17W
Cobre del Norte #20	2/27/75	846	736	AMC 57427	9 5N 17W
Cobre del Norte #21	2/27/75	846	737	AMC 57428	9 5N 17W
Hidden Valley #1	2/21/75	846	22	AMC 47733	20-21 5N 17W
Hidden Valley #2	2/21/75	846	23	AMC 47734	21 5N 17W
Hidden Valley #3	2/21/75	846	24	AMC 47735	21 5N 17W

EXHIBIT "A"

87- 4722

Claim No.	Recordation Date	Docket	Page	BLM Recordation No.	Sec T. P.
Hidden Valley #4	2/21/75	846	25	AMC 47736	21-28 5N 17W
Hidden Valley #5	2/21/75	846	26	AMC 47737	28 5N 17W
Hidden Valley #6	2/21/75	846	27	AMC 47738	28 5N 17W
Hidden Valley #7	2/21/75	846	28	AMC 47739	21-28 5N 17W
Hidden Valley #8	2/21/75	846	29	AMC 47740	21-28 5N 17W
Connector #1	11/12/75	883	845	AMC 47741	20 5N 17W
Connector #2	11/12/75	883	846	AMC 47742	20-28-29 5N 17W
Sunset #1	2/21/75	846	30	AMC 47743	21 5N 17W
Sunset #2	2/21/75	846	31	AMC 47744	21 5N 17W
Sunset #3	2/21/75	846	32	AMC 47745	21 5N 17W
Sunset #4	11/17/75	884	529	AMC 47746	21 5N 17W
Dangie #2	2/21/75	846	16	AMC 47747	21-28 5N 17W
Dangie #3	2/21/75	846	17	AMC 47748	20-21 5N 17W
Dangie #4	2/21/75	846	18	AMC 47749	20 5N 17W
Dangie #5	2/21/75	846	19	AMC 47750	20 5N 17W
Dangie #6	2/21/75	846	20	AMC 47751	20 5N 17W
Dangie #7	2/21/75	846	21	AMC 47752	20-21 5N 17W
Dangie #1	2/21/75	846	15	AMC 57394	3-10 5N 17W
Shepard	8/29/56	175	116	AMC 57340	9 5N 17W
Southern Exposure		83	335	AMC 57341	8-17 5N 17W
Southern Exposure #1		83	336	AMC 57342	8-9 5N 17W
Tough Nut	8/29/56	175	115	AMC 57343	8 5N 17W
Tough Nut #2		671	491	AMC 57344	8 5N 17W
Carole Anne Group #1	5/15/74	807	424	AMC 57346	9 5N 17W
Carole Anne Group #2	5/15/74	807	425	AMC 57347	9 5N 17W
Carole Anne Group #3	5/15/74	807	426	AMC 57348	9 5N 17W
Carole Anne Group #4	5/15/74	807	427	AMC 57349	9 5N 17W
Carole Anne Group #5	5/15/74	807	428	AMC 57350	9 5N 17W
Carole Anne Group #6	5/15/74	807	429	AMC 57351	4-9 5N 17W
Carole Anne Group #7	5/15/74	807	430	AMC 57352	4-9 5N 17W
Carole Anne Group #8	5/15/74	807	431	AMC 57353	4 5N 17W
Carole Anne Group #9	5/15/74	807	432	AMC 57354	4-5 5N 17W
Carole Anne Group #10	5/15/74	807	433	AMC 57355	4-5 5N 17W
Plomosa A-1		668	899	AMC 57356	9 5N 17W
Plomosa A-2		668	900	AMC 57357	9 5N 17W
Plomosa A-3		668	901	AMC 57358	9 5N 17W
Plomosa A-4		668	902	AMC 57359	9 5N 17W
Plomosa A-5		668	903	AMC 57360	8-9 5N 17W
Plomosa A-6		668	904	AMC 57361	8-9 5N 17W
Plomosa A-7		668	905	AMC 57362	8-9 5N 17W
Plomosa A-8		668	906	AMC 57363	8-9 5N 17W
Plomosa A-9		668	907	AMC 57364	8-9 5N 17W
Plomosa A-10		668	908	AMC 57365	8-9 5N 17W
Plomosa B-1		668	909	AMC 57366	8-9 5N 17W
Plomosa B-2		668	910	AMC 57367	4-8-9 5N 17W
Plomosa B-3		668	911	AMC 57368	4-8-9 5N 17W
Plomosa B-4		668	912	AMC 57369	4-5 5N 17W
Plomosa B-5		668	913	AMC 57370	5 5N 17W
Plomosa B-6		668	914	AMC 57371	5-8 5N 17W
Plomosa B-7		668	915	AMC 57372	5-8 5N 17W
Plomosa B-8		668	916	AMC 57373	8 5N 17W
Plomosa B-9		668	917	AMC 57374	8 5N 17W
Plomosa B-10		668	918	AMC 57375	8 5N 17W
Plomosa C-1		663	650	AMC 57376	8 5N 17W
Plomosa C-2		663	651	AMC 57377	8 5N 17W

RECEIVED
B.L.M. AZ STATE OFFICE

OCT 13 1987

7:45 A.M.
PHOENIX, ARIZONA

Claim No.	Recordation Date	Docket	Page	BLM Recordation No.	Sec	T.	1/4
	RECEIVED B.L.M. AZ STATE OFFICE OCT 15 1987 7:45 A.M. PHOENIX, ARIZONA						
Plomosa C-3		663	652	AMC 57378	8	5N	17W
Plomosa C-4		663	653	AMC 57379	8	5N	17W
Plomosa C-5		663	654	AMC 57380	8	5N	17W
Plomosa C-6		663	655	AMC 57381	7-8	5N	17W
Plomosa C-7		663	655	AMC 57382	7-8	5N	17W
Plomosa C-8		663	656	AMC 57383	8	5N	17W
Plomosa C-9		663	657	AMC 57384	8	5N	17W
Plomosa C-10		663	658	AMC 57385	8	5N	17W
Southern Cross Millsite #1		665	557	AMC 57390	31	6N	16W
Southern Cross Millsite #2		665	559	AMC 57391	31	6N	16W
Southern Cross Millsite #3		665	561	AMC 57392	31	6N	16W
Southern Cross Millsite #4		665	563	AMC 57393	31	6N	16W
Clymax	11/18/43	Book 40	229	AMC 57429	20	5N	17W
Clymax #2		Book 40	230	AMC 57430	20	5N	17W
Clymax #3	5/13/48	Book 41	299	AMC 57431	17-20	5N	17W
Clymax #4		Book 41	301	AMC 57432	17-20	5N	17W
Clymax #5	5/13/48	Book 41	302	AMC 57433	20	5N	17W
Clymax #6		Book 41	303	AMC 57434	20	5N	17W
Clymax #7		Book 41	304	AMC 57435	20	5N	17W
Clymax #8		Book 41	305	AMC 57436	20	5N	17W
Clymax #9		Book 41	306	AMC 57437	17-20	5N	17W
Climax Extension #1	3/28/74	801	135	AMC 57438	20	5N	17W
Climax Extension #2	3/28/74	801	136	AMC 57439	20	5N	17W
Climax Extension #3	3/28/74	801	137	AMC 57440	20	5N	17W
Climax Extension #4	3/28/74	801	138	AMC 57441	20	5N	17W
Climax Extension #5	3/28/74	801	139	AMC 57442	20	5N	17W
Climax Extension #6	4/03/74	802	6	AMC 57443	20	5N	17W
Climax Extension #7	4/03/74	802	7	AMC 57444	20	5N	17W
Climax Extension #8	4/03/74	802	8	AMC 57445	20	5N	17W
Climax Extension #9	4/03/74	802	9	AMC 57446	20	5N	17W
Climax Extension #10	4/03/74	802	10	AMC 57447	20	5N	17W
Climax Extension #11	4/05/74	802	305	AMC 57448	17	5N	17W
Climax Extension #12	4/05/74	802	306	AMC 57449	17	5N	17W
Climax Extension #13	4/05/74	802	307	AMC 57450	17	5N	17W
Climax Extension #14	4/05/74	802	308	AMC 57451	17	5N	17W
Climax and Plomosa Millsite #1		680	578	AMC 57452	32	6N	16W
Climax and Plomosa Millsite #2		680	580	AMC 57453	32	6N	16W
Climax and Plomosa Millsite #3		680	582	AMC 57454	32	6N	16W
Climax and Plomosa Millsite #4		680	584	AMC 57455	32	6N	16W
Southern Cross #1	8/29/56	175	109	AMC 40490	8-9-16-17	5N	17W
Southern Cross #2	8/29/56	175	110	AMC 40491	8-16-17	5N	17W
Southern Cross #3	8/29/56	175	111	AMC 40492	16-17	5N	17W
Southern Cross #4	8/29/56	175	112	AMC 40493	16	5N	17W
Southern Cross #5	8/29/56	175	113	AMC 40494	16	5N	17W
Southern Cross #6	8/29/56	175	114	AMC 40495	16-17	5N	17W
Lucky Lead #1	3/17/47	Book 41	21	AMC 40496	9-16	5N	17W
Lucky Lead #2	3/17/47	Book 41	22	AMC 42714	8-9-16-17	5N	17W
Lucky Lead #3	3/17/47	Book 41	23	AMC 42715	16	5N	17W
Lucky Lead #4	3/17/47	Book 41	24	AMC 40497	16	5N	17W
Lucky Lead #5	1/16/48	Book 41	25	AMC 40498	16	5N	17W

EXHIBIT "A"

87- 4722

Claim No.	Recordation Date	Docket	Page	BLM Recordation No.	Sec T. Rng
Lucky Lead #6	1/16/48	Book 41 of Mines	26	AMC 40499	16 5N 17W
Black Mountain Barium #1		18	320	AMC 49007	34 8N 17W
Black Mountain Barium #2		18	321	AMC 49008	34 8N 17W
Black Mountain Barium #3		890	238	AMC 49009	34 8N 17W
Black Mountain Barium #4		919	356-357	AMC 49010	34 8N 17W
Black Mountain Barium #5		922	354-355	AMC 49011	34 8N 17W
Black Mountain Barium #6		931	688	AMC 49012	34 8N 17W
Black Mountain Barium #7		931	159	AMC 49013	34 8N 17W
Black Mountain Barium #8		931	158	AMC 49014	34 8N 17W
Old Camp Silver	4/06/76	905	984	AMC 57345	5 5N 17W
Anniversary Mine	2/27/75	846	734	AMC 57395	4 5N 17W
Birthday	2/28/75	846	888	AMC 57396	4 5N 17W
Plonosa Silver #1	3/03/76	900	562	AMC 57397	9 5N 17W
Plonosa Silver #2	3/09/76	901	598	AMC 57398	9 5N 17W
Plonosa Silver #3	3/16/76	902	686	AMC 57399	9 5N 17W
Gold Buckle	9/04/66	445	146	AMC 38906	
Amended		1088	892-894		23-24 4N 21W
Gold Belt #1	2/18/37	35	179	AMC 38907	
Amended		146	599		23-24 4N 21W 25-26
Gold Belt #2	2/18/37	35	180	AMC 38908	
Amended		146	600		25 4N 21W
Gold Belt #3	2/18/37	35	181	AMC 38909	
Amended		146	601		25 4N 21W
Gold Belt #4	2/18/37	35	182	AMC 38910	
Amended		146	602		25 4N 21W

RECEIVED
B.L.M. AZ STATE OFFICE

OCT 13 1987

7:45 A.M.

PHOENIX, ARIZONA "NOTICE OF INTENT TO HOLD"

The mining claims herein described will be held and developed for the valuable minerals contained therein. Further, the millsites herein described will be held for milling or mining purposes.

9/18/87

RF	8+
CO. SUR	4+
ST. SUR	5-
P+H	+
TOTAL FEE	17
8 OF 8 PAGES	

RECORDED IN OFFICIAL RECORDS OF LA PAZ COUNTY, ARIZONA
SEP 21 1 51 PM '87
Lois K. Hesse, COUNTY RECORDER

Dan Patch
DAN PATCH

Emily J. Montgomery
NOTARY PUBLIC

October 23, 1988 SEAL



INDEXED

102348
163429
97158
98669
00



470 Main Road, Towaco, NJ 07082/Telephone: 201/263-0990

December 18, 1986

Bureau of Land Management
P.O. Box 16563
Phoenix, AZ. 85011
Attn : Eileen

Dear Eileen:


Enclosed herewith please find one (1) Affidavit of Performance of Annual Work which has been recorded with the LaPaz County Recorder's Office for the following claims located in the LaPaz Mining District of LaPaz County:

Nineteen Claims (19) known as Pack Sack #1-9, Blue Bird #1-6, Black Boar #2-4 and Black Boar Extension, owned by Dan Patch (two pages).

The above claims have been leased to Haber, Inc.

Also enclosed is a stamped, self-addressed, postage paid, return envelope for your convenience.

Please advise if anything further is needed to file this Affidavit with the B.L.M.

Sincerely,

Sande Grant Goldman
Director/Project
Administration

SGG/bmb
enclosure.
Cert Mail/return receipt.

RECEIVED
B.L.M. AZ STATE OFFICE
DEC 23 1986
7:45 A.M.
PHOENIX, ARIZ.

MICROFILMED INDEXED

STATE OF Arizona I hereby certify that the within instrument was
COUNTY OF La Paz filed for record in _____ County,
Witness my hand and Official Seal. Lois K. Hesse
County Recorder

DEC 8 '86-4 20 14-

Date: _____
Request of: Haber, Inc.
Towaco, NJ 07082

Indexed Paged Blotted

LOF-2 PGS.

Fee: _____

When recorded, mail to: S.G. Goldman, Haber, Inc., 470 Main Road, Towaco, New Jersey 07082

AFFIDAVIT OF PERFORMANCE OF ANNUAL WORK
(Mining Claim)

RECEIVED
B.L.M. AZ S
DEC 23 1986
7
PHOENIX

State of ARIZONA)
County of LA PAZ) ss.

Sande G. Goldman (Agent), Haber, Inc.

NAME

470 Main Road

ADDRESS

Towaco,

New Jersey

07082

CITY

STATE

ZIP

being first duly sworn according to law, depose and say that I am a citizen of the United States, more than eighteen years of age, and that all of the facts set forth in this affidavit are true and correct according to the best of my knowledge, information and belief:

1. That I am personally acquainted with the mining claim/named Pack Sack #1-9, Blue Bird #1-6, Black Boar #2-4, and Black Boar Extension, situated in the _____ Mining District, La Paz County, Arizona, the location of which is recorded in the office of the County Recorder of said County in Book See Attached Exhibit "A", Page(s) See attached Exhibit "A". Notice of location is posted in Section See attached Exhibit "A", Township _____, Range _____, Base and Meridian; _____
2. That between the dates of September 1, 1985 and August 31, 1986 at least One Thousand Nine Hundred Dollars (\$1,900.00) dollars worth of work and improvements were done and performed upon this claim not including location work;
3. That the work and improvements were made by and at the expense of Haber, Inc., Lessee from Dan Patch, owner(s) of the mine for the purpose of complying with the laws of the United States pertaining to assessments or annual work;
4. That the following individuals were employed to perform the work and improvements alleged herein; Jack Irvine, Jim Hutchison, Mike Farrell, employees of Haber, Inc.
5. The work and improvements performed were roadwork, geological survey work

Dated September 25, 1986

[Signature]
SIGNATURE

SUBSCRIBED AND SWORN TO before me, a Notary Public, this 25 day of September, 1986, by Sande G. Goldman

MY COMMISSION EXPIRES _____

SEAL

[Signature]
NOTARY PUBLIC

ASHVIN R. PATEL
NOTARY PUBLIC, State of New York
No. 41-4798045
Qualified in Queens County
Certificate Filed in Kings County
Commission Expires September 30, 1987


EXHIBIT "A"
AFFIDAVIT OF PERFORMANCE OF ANNUAL WORK
Dan Patch, Owner/Haber, Inc., Lessee

RECEIVED
B.L.M. AZ STATE OFFICE
DEC 23 1986
7:45 A.M.
PHOENIX, ARIZONA

PARKER LODE CLAIMS
Known as the "Parker Group"

Name of Claim	Yuma County Recorder		La Paz County Recorder	BLM Federal Serial	Location Date	La Paz County, Arizona		
	Docket	Page	Document No.	No.		Sec	Twp	Rnge
Black Boar #2 as amended	1126	105		AMC 102348	08-26-79	31,30	4N	20 W
			86-2232					
Black Boar #3 as amended	1126	107		AMC 102349	08-26-79	30,31	4N	20 W
			86-2233					
Black Boar #4 as amended	1126	108		AMC 102350	08-26-79	31 & 25	4N 4N	20 W 21 W
			86-2234					
Black Boar Ext. as amended	1274	744-745		AMC 163429	03-15-82	31,30	4N	20 W
			86-2235					
Millsite								
Bluebird #1 as amended	1139	255		AMC 97158	12-30-79	25 & 30	4N 4N	21 W 20 W
			86-2236					
Blue Bird #2 as amended	1139	796		AMC 97159	12-31-79	25	4N	21 W
			86-2237					
Blue Bird #3 as amended	1139	253		AMC 97160	12-30-79	25	4N	21 W
			86-2238					
Blue Bird #4 as amended	1139	250		AMC 97161	12-30-79	25	4N	21 W
			86-2239					
Blue Bird #5 as amended	1139	615		AMC 97162	12-30-79	25 & 30	4N 4N	21 W 20 W
			86-2240					
Blue Bird #6 as amended	1139	873		AMC 97163	12-31-79	30	4N	20 W
			86-2241					
Pack Sack #1 as amended	1150,	992-993-994		AMC 98667	02-03-82	25	4N	21 W
			86-2242					
Pack Sack #2 as amended	1150	995-996		AMC 98668	02-03-82	25	4N	21 W
			86-2243					
Pack Sack #3 as amended	1150	997-998		AMC 98669	02-03-82	25	4N	21 W
			86-2244					
Pack Sack #4 as amended	1150	999-1000		AMC 98670	02-03-82	25	4N	21 W
			86-2245					
Pack Sack #5 as amended	1151	01-02		AMC 98671	02-03-82	25	4N	21 W
			86-2246					
Pack Sack #6 as amended	1151	03-04		AMC 98672	02-03-82	25,36	4N	21 W
			86-2247					
Pack Sack #7 as amended	1151	05-06		AMC 98673	02-03-82	25,36 & 30	4N 4N	21 W 20 W
			86-2248					
Pack Sack #8 as amended	1151	07-08		AMC 98674	02-03-82	25,36 & 30,31	4N 4N	21 W 20 W
			86-2249					
Pack Sack #9 as amended	1151	09-10		AMC 98675	02-03-82	31,30 & 36	4N 4N	20 W 21 W
			86-2250					

The mining claims herein described are located in the La Paz Mining District, Sections 25 and 36, Township 4 North, Range 21 West, and Sections 30 and 31, Township 4 North, Range 20 West, the Gila and Salt River Base and Meridian, in La Paz County, Arizona, as recorded in the office of the Yuma County Recorder, Arizona.



MICROFILMED

Affidavit of Labor Performed and Improvements Made

"AND INTENT TO HOLD"

86- 5212

RECORDED IN OFFICIAL RECORDS OF LA PAZ COUNTY, ARIZONA

Nov 12 11 15 AM '86

Lois K. Hesse, COUNTY RECORDER

FEE 17- PGS 1-8

INDEXED

STATE OF ARIZONA, }
County of La Paz } ss.

Dan Patch being duly sworn, deposes and says that he is a citizen of the United States and more than twenty-one years of age, and resides at Quartzsite in La Paz County, State of Arizona, and is personally acquainted with the mining claim known as see attached list of claims, complete with recorded information including Federal Serial numbers (7 pages) mining claim, situate in the Plomosa and La Paz Mining District, County of La Paz, State of Arizona, the location notice of which is recorded in the office of the County Recorder of said County, in Book of Records of Mines, at page; that between the first day of September, A. D. 1985, and the first day of September, A. D. 1986, at least Fifty thousand (\$50,000.00) dollars worth of work and improvements were done and performed upon said claim, not including the location work of said claim. Such work and improvements were made by and at the expense of Dan Patch and others including Lessees owner/Lessees of said claim for the purpose of complying with the laws of the United States pertaining to assessment of annual work, and Dan Patch, Tom Rader, Dudley Davis, Mike Farrell, Ronald Braughton, Bill Braughton, Donald Hawksworth, Jack Irvine, Al Keno, Tom Nicholson, several Geologists, drilling crews and others, were the men employed by said owner and who labored upon said claim, did said work and improvements, the same being as follows, to-wit: All access roads were repaired as a result of storm damage and then maintained, Drill pads were constructed, pipelines were repaired and maintained, aprox. 800 cu. yd. of material was run thru a placer recovery plant, excavating was done in the amount of about 2000 yds of material. Considerable Geo. Chem. work was done on the Lucky Lead, Southern Cross claims by Cathay Mines Inc. Three deep water wells were drilled, cased, and pumps were installed. Full time Watchmen were maintained and monitored the water pumps. Much other work and testing was done. Some of the equipment used was: One D-9 cat dozer, 2 D-8 cat dozers, one Michigan 275 B Loader, one backhoe, autocar diesel dump truck, several 4 x 4 pickups, 2 welder trucks, and other equipment, including 2 cat roadgraders etc. etc. All work was done for the benefit of all claims as described in Exhibit "A", 7 pages, attached hereto and in full compliance with State and Federal Laws.

40490
42714
47721
49007
57340
97158
98667
102348
163429
195614
198879
201073
211660
23538
236841
237420
238555
24574
246075
249176
SK

RECEIVED
AZ STATE OFFICE

DEC 1 - 1986

7:45 A.M.

PHOENIX, ARIZONA

Dan Patch

Subscribed and sworn to before me this 12th day of November, A. D. 1986

Susan [Signature]
Notary Public.

(My commission expires.....)

EXHIBIT "A"

RECEIVED
 B.L.M. AZ STATE OFFICE 86- 5212
 DEC 1 - 1986
 1:45 A.M.
 PHOENIX, ARIZONA

Name of Claim	Yuma County Book	Page	BLM Number	Location Date	La Paz County, Arizona	Top	Rng
G & P #1	1283	610-611	AMC 170728	5/19/82	26	4N	21W

Located in Section 26, Township 4 North, Range 21 West, Gila and Salt River Base and Meridian, La Paz Mining District, La Paz County, Arizona.

Name of Claim	La Paz County Document Number	BLM Number	Location Date	La Paz County, Arizona	Sec	Twp	Rng
Gold City #1	83-006422	AMC 211662	12/6/83	19	4N	20W	
Gold City #2	83-006423	AMC 211663	12/6/83	19	4N	20W	
Gold City #3	83-006424	AMC 211664	12/6/83	19	4N	20W	
Gold City #4	83-006425	AMC 211665	12/6/83	19	4N	20W	
Gold City #5	83-006426	AMC 211666	12/6/83	24	4N	21W	
Gold City #6	83-006427	AMC 211667	12/6/83	24	4N	21W	
Gold City #7	83-006428	AMC 211668	12/10/83	19	4N	20W	
Gold City #8	83-006428	AMC 211669	12/10/83	19	4N	20W	
Gold City #9	85-001244	AMC 235389	3/17/85	19	4N	20W	
Gold City #10	85-001245	AMC 235390	3/17/85	19	4N	20W	
Gold City #11	85-001246	AMC 235391	3/17/85	19	4N	20W	
Gold City #12	85-002129	AMC 237429	4/15/85	19	4N	20W	
Gold City #13	85-002130	AMC 237430	4/15/85	19	4N	20W	
Gold City #14	85-002131	AMC 237431	4/15/85	24	4N	21W	
Gold City #15	85-002132	AMC 237432	4/15/85	24	4N	21W	
Gold City #16	85-002133	AMC 237433	4/15/85	24	4N	21W	
Gold City #17	85-002134	AMC 237434	4/15/85	24	4N	21W	
Gold City #18	85-002135	AMC 237435	4/15/85	24	4N	21W	
Gold City #19	85-002136	AMC 237436	4/15/85	24	4N	21W	
Gold City #20	85-002137	AMC 237437	4/15/85	24	4N	21W	
Gold City #21	85-002138	AMC 237438	4/15/85	24	4N	21W	
Gold City #22	85-002139	AMC 237439	4/15/85	24	4N	21W	
Gold City #23	85-002140	AMC 237440	4/15/85	24	4N	21W	
Gold City #24	85-002141	AMC 237441	4/15/85	24	4N	21W	
Gold City #25	85-002142	AMC 237442	4/15/85	24	4N	21W	
Gold City #26	85-002143	AMC 237443	4/15/85	24	4N	21W	
Gold City #27	85-002144	AMC 237444	4/15/85	24	4N	21W	
Gold City #28	85-002145	AMC 237445	4/15/85	24	4N	21W	
Gold City #29	85-002146	AMC 237446	4/15/85	24	4N	21W	
Gold City #30	85-002147	AMC 237447	4/15/85	24	4N	21W	
Gold City #31	85-002148	AMC 237448	4/15/85	24	4N	21W	
Gold City #32	85-002149	AMC 237449	4/15/85	24	4N	21W	
Gold City #33	85-002150	AMC 237450	4/15/85	24	4N	21W	
Gold City #34	85-002151	AMC 237451	4/15/85	25	4N	21W	
Gold City #35	85-002152	AMC 237452	4/15/85	25	4N	21W	
Gold City #36	85-002153	AMC 237453	4/15/85	25	4N	21W	
Gold City #37	85-002154	AMC 237454	4/15/85	25	4N	21W	
Gold City #38	85-002155	AMC 237455	4/15/85	25	4N	21W	
Gold City #39	85-002156	AMC 237456	4/15/85	25	4N	21W	
Gold City #40	85-002157	AMC 237457	4/15/85	30	4N	20W	
Gold City No. 41 thru 45	85-2501 thru 85-2506	AMC 238555 thru AMC 238559	5/10/85	(25) (30)	4N	20W 21W	

Located in Sections 24 and 25 of Township 4 North, Range 21 West, G & SRB & M, La Paz Mining District, and Sections 19 and 30 of Township 4 North, Range 20 West, G & SRB & M, La Paz Mining District, and Section 30 of Township 4 North, Range 20 West, G & SRB & M, La Paz Mining District, La Paz County, Arizona.

EXHIBIT "A"

RECEIVED
B.L.M. AZ STATE OFFICE

86- 5211

DEC 1 - 1986

Name of Claim	Dkt/Pg or Recording # of ORIGINAL LOCATION	NOTICE!	BLM Number	7:45 A.M. LOCATION		La Paz County, Arizona		
				PHOENIX, ARIZONA	Date	Sec	Twp	Rng
Jodi #1	83-001745	1-2	AMC 195614		4/26/83	26	4N	21W
Jodi #2	83-001746	1-2	AMC 195615		4/26/83	26	4N	21W
Jodi #3	83-001747	1-2	AMC 195616		4/26/83	26	4N	21W
Jodi #4	83-001748	1-2	AMC 195617		4/26/83	23	4N	21W
Jodi #5	83-001749	1-2	AMC 195618		4/26/83	23	4N	21W
Jodi #6	83-001750	1-2	AMC 195619		4/26/83	23	4N	21W
Jodi #7	83-002372		AMC 198879		5/09/83	25	4N	21W
Jodi #8	83-002339		AMC 198880		5/09/83	25	4N	21W
Jodi #9	83-002340		AMC 198881		5/09/83	25	4N	21W
Jodi #10	83-002341		AMC 198882		5/16/83	26	4N	21W
Jodi #11	83-002342		AMC 198883		5/16/83	26	4N	21W
Jodi #12	83-002343		AMC 198884		5/18/83	26	4N	21W
Jodi #13	83-002344		AMC 198885		5/18/83	25	4N	21W
Jodi #14	83-002345		AMC 198886		5/18/83	25	4N	21W
Jodi #15	83-002346		AMC 198887		5/18/83	25	4N	21W
Jodi #16	83-002347		AMC 198888		5/16/83	26	4N	21W
Jodi #17	83-002348		AMC 198889		5/16/83	26	4N	21W
Jodi #18	83-002349		AMC 198890		5/18/83	26	4N	21W
Jodi #19	83-002350		AMC 198891		5/18/83	25	4N	21W
Jodi #20	83-002351		AMC 198892		5/18/83	25	4N	21W
Jodi #21	83-002352		AMC 198893		5/18/83	25	4N	21W
Jodi #22	83-002353		AMC 198894		5/18/83	25	4N	21W
Jodi #23	83-002354		AMC 198895		5/18/83	25	4N	21W
Jodi #24	83-002355		AMC 198896		5/18/83	25	4N	21W
Jodi #25	83-002356		AMC 198897		5/18/83	25	4N	21W
Jodi #26	83-002357		AMC 198898		5/21/83	26-35	4N	21W
Jodi #27	83-002358		AMC 198899		5/21/83	26-35	4N	21W
Jodi #28	83-002359		AMC 198900		5/21/83	26-35	4N	21W
Jodi #29	83-002360		AMC 198901		5/21/83	25-36	4N	21W
Jodi #30	83-002361		AMC 198902		5/21/83	25-36	4N	21W
Jodi #31	83-002362		AMC 198903		5/21/83	25-36	4N	21W
Jodi #32	83-002363		AMC 198904		5/20/83	24	4N	21W
Jodi #33	83-002364		AMC 198905		5/20/83	24	4N	21W
Jodi #34	83-002365		AMC 198906		5/20/83	24	4N	21W
Jodi #35	83-002366		AMC 198907		5/21/83	26-35	4N	21W
Jodi #36	83-002367		AMC 198908		5/21/83	26	4N	21W
Jodi #37	83-002368		AMC 198909		5/21/83	26-35	4N	21W
Jodi #38	83-002369		AMC 198910		5/21/83	26	4N	21W
Jodi #39	83-002370		AMC 198911		5/21/83	26-35	4N	21W
Jodi #40	83-002371		AMC 198912		5/21/83	26	4N	21W
Jodi #41	83-002372		AMC 198913		6/23/83	26	4N	21W
Jodi #42	83-002373		AMC 198914		6/23/83	26	4N	21W
Jodi #43	83-002374		AMC 198915		6/23/83	26	4N	21W
Jodi #44	83-002375		AMC 198916		2/28/86	26	4N	21W
Golden Gate #1 ✓	816 668		AMC 51695 ✓			23	4N	21W
	Yuma County							
Golden Gate #2 ✓	85-2514		AMC 238554 ✓		5/28/85	23	4N	21W
Golden Gate #3]	85-4942		AMC 246075]		11/14/85	23	4N	21W
Golden Gate #4]	85-4943		AMC 246076]		11/14/85	23	4N	21W

* Jodi # 41 thru # 43 should be AMC 201043 thru AMC 201045
 Jodi # 44 should be AMC 249172

RECEIVED
B.L.M. AZ STATE OFFICE

EXHIBIT "A"

DEC 1 - 1986 86- 5212

7.

Name of Claim	Yuma County Recorder		BLM Federal Serial No.	Location Date	La Paz County, Arizona		
	Docket	Page			Sec	Twp	Rnge
Black Boar #2	1126	105	AMC 102348	08-26-79	31,30	4N	20 W
Black Boar #3		107	AMC 102349	08-26-79	30,31	4N	20 W
Black Boar #4		108	AMC 102350	08-26-79	31	4N	20 W
Black Boar Ext. ✓	1274	744-745	AMC 163429 ✓	03-15-82	& 25 31,30	4N	21 W 20 W
Millsite Bluebird #1 ✓	1139	255	AMC 97158 ✓	12-30-79	25	4N	21 W
Blue Bird #2	1139	796	AMC 97159	12-31-79	& 30	4N	20 W
Blue Bird #3		253	AMC 97160	12-30-79	25	4N	21 W
Blue Bird #4		250	AMC 97161	12-30-79	25	4N	21 W
Blue Bird #5		615	AMC 97162	12-30-79	25	4N	21 W
Blue Bird #6		873	AMC 97163	12-31-79	& 30 30	4N	20 W 20 W
Pack Sack #1	1150,	992-993-994	AMC 98667	02-03-82	25	4N	21 W
Pack Sack #2		995-996	AMC 98668	02-03-82	25	4N	21 W
Pack Sack #3		997-998	AMC 98669	02-03-82	25	4N	21 W
Pack Sack #4		999-1000	AMC 98670	02-03-82	25	4N	21 W
Pack Sack #5		01-02	AMC 98671	02-03-82	25	4N	21 W
Pack Sack #6		03-04	AMC 98672	02-03-82	25,36	4N	21 W
Pack Sack #7		05-06	AMC 98673	02-03-82	25,36	4N	21 W
Pack Sack #8		07-08	AMC 98674	02-03-82	& 30 25,36	4N	20 W 21 W
Pack Sack #9		09-10	AMC 98675	02-03-82	& 30,31 31,30 & 36	4N	20 W 20 W 21 W

The mining claims above described are located in the La Paz Mining District, Sections 25 and 36, Township 4 North, Range 21 West, and Sections 30 and 31, Township 4 North, Range 20 West, the Gila and Salt River Base and Meridian, in La Paz County, Arizona, as recorded in the office of the Yuma County Recorder, Arizona.

Gold City West #1	85451	AMC 245377	10-16-85	26	4N	21W
Gold City West #2	85452	AMC 245378	10-16-85	23	4N	21W
Gold City West #3	854820	AMC 245744 ✓	11-04-85	23	4N	21W
Gold City West #4	854821	AMC 236813	11-04-85	23	4N	21W
Gold City West #5	854822	AMC 236812	11-04-85	23	4N	21W
Gold City West #6	854823	AMC 236811	11-06-85	24	4N	21W

RECEIVED
EXHIBIT "A" B.L.M. AZ STATE OFFICE

DEC 1 - 1986

86- 5212

Claim No.	Recordation Date	Docket	Page	BLM. Rec. No.	Recordation No.	Sec	T.	Eng
Jackpot ✓	Amended 12/17/59	271	286	AMC 47722 ✓		4-9	3N	18W
	9/15/59	263	417					
Jackpot Extension ✓	12/09/70	629	125	AMC 47721 ✓		4	3N	18W
The Ada K. formerly ✓	9/03/75	874	715	AMC 47723 ✓		4	3N	18W
"Brandy"	1/25/66	425	778					

Bonus #1	3/11/74	798	252	AMC 47724		4	3N	18W
Bonus #2	3/11/74	798	253	AMC 47725		4	3N	18W
Bonus #3	3/11/74	798	254	AMC 47726		5	3N	18W
Bonus #4	3/11/74	798	255	AMC 47727		5	3N	18W
Bonus #5	3/14/74	798	872	AMC 47728		4	3N	18W
Bonus #6	3/14/74	798	873	AMC 47729		4	3N	18W
Bonus #7	3/14/74	798	874	AMC 47730		4	3N	18W
Bonus #8	3/14/74	798	875	AMC 47731		4	3N	18W
Bonus #9	3/14/74	798	876	AMC 47732		4	3N	18W

Note: Bonus #1 thru #9 were Amended as follows:

12/19/77 1011 611 thru 619

	Recordation Date	Docket	Page	BLM. Rec. No.	Recordation No.	Sec	T.	Eng
Valle de Cobre #1	2/21/75	846	33	AMC 57400		4	5N	17W
Valle de Cobre #2	2/21/75	846	34	AMC 57401		4	5N	17W
Valle de Cobre #3	2/21/75	846	35	AMC 57402		4	5N	17W
Valle de Cobre #4	2/21/75	846	36	AMC 57403		4	5N	17W
Valle de Cobre #5	2/21/75	846	37	AMC 57404		4	5N	17W
Valle de Cobre #6	2/21/75	846	38	AMC 57405		4	5N	17W
Valle de Cobre #7	2/21/75	846	39	AMC 57406		4-9	5N	17W
Valle de Cobre #8	2/21/75	846	40	AMC 57407		4-9	5N	17W
Cobre del Norte #1	2/21/75	845	997	AMC 57408		3	5N	17W
Cobre del Norte #2	2/21/75	845	998	AMC 57409		3	5N	17W
Cobre del Norte #3	2/21/75	845	999	AMC 57410		3-4	5N	17W
Cobre del Norte #4	2/21/75	845	1000	AMC 57411		3	5N	17W
Cobre del Norte #5	2/21/75	846	1	AMC 57412		3	5N	17W
Cobre del Norte #6	2/21/75	846	2	AMC 57413		3-4	5N	17W
Cobre del Norte #7	2/21/75	846	3	AMC 57414		3-4	5N	17W
Cobre del Norte #8	2/21/75	846	4	AMC 57415		3	5N	17W
Cobre del Norte #9	2/21/75	846	5	AMC 57416		3-4	5N	17W
Cobre del Norte #10	2/21/75	846	6	AMC 57417		3-4	5N	17W
Cobre del Norte #11	2/21/75	846	7	AMC 57418		4-9	5N	17W
Cobre del Norte #12	2/21/75	846	8	AMC 57419		3-4-9-10	5N	17W
Cobre del Norte #13	2/21/75	846	9	AMC 57420		9-10	5N	17W
Cobre del Norte #14	2/21/75	846	10	AMC 57421		4-9	5N	17W
Cobre del Norte #15	2/21/75	846	11	AMC 57422		9	5N	17W
Cobre del Norte #16	2/21/75	846	12	AMC 57423		9-10	5N	17W
Cobre del Norte #17	2/21/75	846	13	AMC 57424		9-10	5N	17W
Cobre del Norte #18	2/21/75	846	14	AMC 57425		9	5N	17W
Cobre del Norte #19	2/27/75	846	735	AMC 57426		9	5N	17W
Cobre del Norte #20	2/27/75	846	736	AMC 57427		9	5N	17W
Cobre del Norte #21	2/27/75	846	737	AMC 57428		9	5N	17W
Hidden Valley #1	2/21/75	846	22	AMC 47733		20-21	5N	17W
Hidden Valley #2	2/21/75	846	23	AMC 47734		21	5N	17W
Hidden Valley #3	2/21/75	846	24	AMC 47735		21	5N	17W

RECEIVED
EXHIBIT "A" B.L.M. AZ STATE OFFICE

86- 5212

DEC 1 - 1986

Claim No.	Recordation Date	Docket	Page	7.4 JBLM Recordation No.	Sec	T.	Rd.
Hidden Valley #4	2/21/75	846	25	AMC 47736	21-28	5N	17A
Hidden Valley #5	2/21/75	846	26	AMC 47737	28	5N	17A
Hidden Valley #6	2/21/75	846	27	AMC 47738	28	5N	17A
Hidden Valley #7	2/21/75	846	28	AMC 47739	21-28	5N	17A
Hidden Valley #8	2/21/75	846	29	AMC 47740	21-28	5N	17A
Connector #1	11/12/75	883	845	AMC 47741	20	5N	17A
Connector #2	11/12/75	883	846	AMC 47742	20-28-29	5N	17A
Sunset #1	2/21/75	846	30	AMC 47743	21	5N	17A
Sunset #2	2/21/75	846	31	AMC 47744	21	5N	17A
Sunset #3	2/21/75	846	32	AMC 47745	21	5N	17A
Sunset #4	11/17/75	884	529	AMC 47746	21	5N	17A
Dangie #2	2/21/75	846	16	AMC 47747	21-28	5N	17A
Dangie #3	2/21/75	846	17	AMC 47748	20-21	5N	17A
Dangie #4	2/21/75	846	18	AMC 47749	20	5N	17A
Dangie #5	2/21/75	846	19	AMC 47750	20	5N	17A
Dangie #6	2/21/75	846	20	AMC 47751	20	5N	17A
Dangie #7	2/21/75	846	21	AMC 47752	20-21	5N	17A
Dangie #1	2/21/75	846	15	AMC 57394	3-10	5N	17A
Shepard	8/29/56	175	116	AMC 57340	9	5N	17A
Southern Exposure		83	335	AMC 57341	8-17	5N	17A
Southern Exposure #1		83	336	AMC 57342	8-9	5N	17A
Tough Nut	8/29/56	175	115	AMC 57343	8	5N	17A
Tough Nut #2		671	491	AMC 57344	8	5N	17A
Carole Anne Group #1	5/15/74	807	424	AMC 57346	9	5N	17A
Carole Anne Group #2	5/15/74	807	425	AMC 57347	9	5N	17A
Carole Anne Group #3	5/15/74	807	426	AMC 57348	9	5N	17A
Carole Anne Group #4	5/15/74	807	427	AMC 57349	9	5N	17A
Carole Anne Group #5	5/15/74	807	428	AMC 57350	9	5N	17A
Carole Anne Group #6	5/15/74	807	429	AMC 57351	4-9	5N	17A
Carole Anne Group #7	5/15/74	807	430	AMC 57352	4-9	5N	17A
Carole Anne Group #8	5/15/74	807	431	AMC 57353	4	5N	17A
Carole Anne Group #9	5/15/74	807	432	AMC 57354	4-5	5N	17A
Carole Anne Group #10	5/15/74	807	433	AMC 57355	4-5	5N	17A
Plomosa A-1		668	899	AMC 57356	9	5N	17A
Plomosa A-2		668	900	AMC 57357	9	5N	17A
Plomosa A-3		668	901	AMC 57358	9	5N	17A
Plomosa A-4		668	902	AMC 57359	9	5N	17A
Plomosa A-5		668	903	AMC 57360	8-9	5N	17A
Plomosa A-6		668	904	AMC 57361	8-9	5N	17A
Plomosa A-7		668	905	AMC 57362	8-9	5N	17A
Plomosa A-8		668	906	AMC 57363	8-9	5N	17A
Plomosa A-9		668	907	AMC 57364	8-9	5N	17A
Plomosa A-10		668	908	AMC 57365	8-9	5N	17A
Plomosa B-1		668	909	AMC 57366	8-9	5N	17A
Plomosa B-2		668	910	AMC 57367	4-8-9	5N	17A
Plomosa B-3		668	911	AMC 57368	4-8-9	5N	17A
Plomosa B-4		668	912	AMC 57369	4-5	5N	17A
Plomosa B-5		668	913	AMC 57370	5	5N	17A
Plomosa B-6		668	914	AMC 57371	5-8	5N	17A
Plomosa B-7		668	915	AMC 57372	5-8	5N	17A
Plomosa B-8		668	916	AMC 57373	8	5N	17A
Plomosa B-9		668	917	AMC 57374	8	5N	17A
Plomosa B-10		668	918	AMC 57375	8	5N	17A
Plomosa C-1		663	650	AMC 57376	8	5N	17A
Plomosa C-2		663	651	AMC 57377	8	5N	17A

DEC 1 - 1986

86- 5212

Claim No.	Recordation Date	Docket	Page	7	BLM Recordation No.	Sec	T.	Reg
Plomosa C-3		663	652		AMC 57378	8	5N	17W
Plomosa C-4		663	653		AMC 57379	8	5N	17W
Plomosa C-5		663	654		AMC 57380	8	5N	17W
Plomosa C-6		663	655		AMC 57381	7-8	5N	17W
Plomosa C-7		663	655		AMC 57382	7-8	5N	17W
Plomosa C-8		663	656		AMC 57383	8	5N	17W
Plomosa C-9		663	657		AMC 57384	8	5N	17W
Plomosa C-10		663	658		AMC 57385	8	5N	17W
Southern Cross Millsite #1		665	557		AMC 57390	31	6N	16W
Southern Cross Millsite #2		665	559		AMC 57391	31	6N	16W
Southern Cross Millsite #3		665	561		AMC 57392	31	6N	16W
Southern Cross Millsite #4		665	563		AMC 57393	31	6N	16W
Clymax	11/18/43	Book 40	229		AMC 57429	20	5N	17W
Clymax #2		Book 40	230		AMC 57430	20	5N	17W
Clymax #3	5/13/48	Book 41	299		AMC 57431	17-20	5N	17W
Clymax #4		Book 41	301		AMC 57432	17-20	5N	17W
Clymax #5	5/13/48	Book 41	302		AMC 57433	20	5N	17W
Clymax #6		Book 41	303		AMC 57434	20	5N	17W
Clymax #7		Book 41	304		AMC 57435	20	5N	17W
Clymax #8		Book 41	305		AMC 57436	20	5N	17W
Clymax #9		Book 41	306		AMC 57437	17-20	5N	17W
Climax Extension #1	3/28/74	801	135		AMC 57438	20	5N	17W
Climax Extension #2	3/28/74	801	136		AMC 57439	20	5N	17W
Climax Extension #3	3/28/74	801	137		AMC 57440	20	5N	17W
Climax Extension #4	3/28/74	801	138		AMC 57441	20	5N	17W
Climax Extension #5	3/28/74	801	139		AMC 57442	20	5N	17W
Climax Extension #6	4/03/74	802	6		AMC 57443	20	5N	17W
Climax Extension #7	4/03/74	802	7		AMC 57444	20	5N	17W
Climax Extension #8	4/03/74	802	8		AMC 57445	20	5N	17W
Climax Extension #9	4/03/74	802	9		AMC 57446	20	5N	17W
Climax Extension #10	4/03/74	802	10		AMC 57447	20	5N	17W
Climax Extension #11	4/05/74	802	305		AMC 57448	17	5N	17W
Climax Extension #12	4/05/74	802	306		AMC 57449	17	5N	17W
Climax Extension #13	4/05/74	802	307		AMC 57450	17	5N	17W
Climax Extension #14	4/05/74	802	308		AMC 57451	17	5N	17W
Climax and Plomosa Millsite #1		680	578		AMC 57452	32	6N	16W
Climax and Plomosa Millsite #2		680	580		AMC 57453	32	6N	16W
Climax and Plomosa Millsite #3		680	582		AMC 57454	32	6N	16W
Climax and Plomosa Millsite #4		680	584		AMC 57455	32	6N	16W
Southern Cross #1	8/29/56	175	109		AMC 40490	8-9-16-17	5N	17W
Southern Cross #2	8/29/56	175	110		AMC 40491	8-16-17	5N	17W
Southern Cross #3	8/29/56	175	111		AMC 40492	16-17	5N	17W
Southern Cross #4	8/29/56	175	112		AMC 40493	16	5N	17W
Southern Cross #5	8/29/56	175	113		AMC 40494	16	5N	17W
Southern Cross #6	8/29/56	175	114		AMC 40495	16-17	5N	17W
Lucky Lead #1	3/17/47	Book 41 of Mines	21		AMC 40496	9-16	5N	17W
Lucky Lead #2	3/17/47	Book 41 of Mines	22		AMC 42714	8-9-16-17	5N	17W
Lucky Lead #3	3/17/47	Book 41 of Mines	23		AMC 42715	16	5N	17W
Lucky Lead #4	3/17/47	Book 41 of Mines	24		AMC 40497	16	5N	17W
Lucky Lead #5	1/16/48	Book 41 of Mines	25		AMC 40498	16	5N	17W

EXHIBIT "A"

<u>Claim No.</u>	<u>Recordation Date</u>	<u>Docket</u>	<u>Page</u>	<u>BLM Recordation No.</u>	<u>Sec</u>	<u>T.</u>	<u>Range</u>
Lucky Lead #6 ✓	1/16/48	Book 41 of Mines	26	AMC 40499 ✓	16	5N	17W
Black Mountain Barium #1		18	320	AMC 49007	34	8N	17W
Black Mountain Barium #2		18	321	AMC 49008	34	8N	17W
Black Mountain Barium #3		890	238	AMC 49009	34	8N	17W
Black Mountain Barium #4		919	356-357	AMC 49010	34	8N	17W
Black Mountain Barium #5		922	354-355	AMC 49011	34	8N	17W
Black Mountain Barium #6		931	688	AMC 49012	34	8N	17W
Black Mountain Barium #7		931	159	AMC 49013	34	8N	17W
Black Mountain Barium #8		931	158	AMC 49014	34	8N	17W
Old Camp Silver ✓	4/06/76	905	984	AMC 57345 ✓	5	5N	17W
Anniversary Mine ✓	2/27/75	846	734	AMC 57395	4	5N	17W
Birthday ✓	2/28/75	846	888	AMC 57396	4	5N	17W
Plomosa Silver #1	3/03/76	900	562	AMC 57397	9	5N	17W
Plomosa Silver #2	3/09/76	901	598	AMC 57398	9	5N	17W
Plomosa Silver #3	3/16/76	902	686	AMC 57399	9	5N	17W


"NOTICE OF INTENT TO HOLD"

The mining claims herein described will be held and developed for the valuable minerals contained therein.

Further, the millsites herein described will be held for milling or mining purposes.

11/12/86

Dan Patch
DAN PATCH



Susanna Olguin
NOTARY PUBLIC

RECEIVED
B.L.M. AZ STATE OFFICE
DEC 1 - 1986
PHOENIX, ARIZONA

INDEXED

Appidavit of Labor And Improvements Made
Indexed Paged And ~~85-~~ 852
RECORDED IN OFFICIAL RECORDS
OF LA PAZ COUNTY, ARIZONA
FEB 26 12 50 PM '85



State of Arizona
County of La Paz

Lois K. Hesse, COUNTY RECORDER
FEE 5-

SASE

Request of Corrie Parker
I, hereby certify that the within
document was filed for the
Record in La Paz County, State of
Arizona.

97158
98667
102348

163429 RECEIVED

COUNTY RECORDER
Lois K. Hesse

B.L.M. AZ STATE OFFICE

MAR 15 1985

07.45 A.M.
PHOENIX, ARIZONA
RB

BY N/A Deputy

Corrie Parker Being duly sworn deposes and say's
she is a Citizen of the United States, and more than Twenty-
one years of age.
And resides at Quartzsite Az. In La Paz County Az.
And is Personally Acquainted with La Paz Mining District,
La Paz County Az.

	Docket	Page's	BLM-Serial NO's.
Black Boar # 2	1126	105	A MC102348
" " # 3	1126	107	Thru-A MC102350
" " # 4	1126	108	
" " Extension	1274	744	A MC 163429


	Docket	Page's	BLM Serial No's
Blue Bird #1	1339	255-796	#2 Thru #6
#2 #3 #4 #5		253-250	A MC97159 ✓
#6			A MC 97163 ✓
		Millsite	A Mc 97158 ✓

Pack Sack	Docket	Pages	BLM Serial No's
#1 To #9	1150	992-993	#1 Thru #6
	1151	995-997	A MC 98667-98676 ✓
		999	#7 thru #9
			A MC 9873-98675 ✓

All Claims are Contiguous

Work done by-D.G.P. California Placer, Mining, Co.
That Between the 23rd & 25th in the Month of FEB
Work performed, in excess of legal requirements, work const-
ing of Building New road and working and improving,
ing of Building New road and working and improving,
I, have expended \$500.00 + Ex Claim existing Road.
Pursuant to A.R.S. 208 as amended, the above claims being,
Located Mainly in SW 1/4 Sec. 30 T 4N Range 20W.

Corrie Parker SUBSCRIBED AND SWORN BEFORE ME,
Month 2 Day 26 1985
My Commission Expires Susanna Olguin
Notary Public



When Recorded 84-004577
 Mail to ~~102348~~ 102348 97158
 SASE 163429 98667



AUG 31 12 54 PM '84

**MICROFILMED
INDEXED**

Request of: DORRIS PARKER
 I, hereby certify that within
 instrument was filed for Record,
 in La Paz County, State of Arizona

Lois K. Hesse COUNTY RECORDER

RECEIVED
 B.L.M. AZ STATE OFFICE
 OCT 17 1984
 07.45 A.M.
 PHOENIX, ARIZONA

By N/A Deputy

AFFIDAVIT OF LABOR PERFORMED AND IMPROVEMENTS MADE
 STATE OF ARIZONA
 COUNTY OF LA PAZ

*** DORRIS PARKER Being duly sworn deposes and says she is a
 Citizen of the United States. And more than Twenty-one Year's of age.
 And resides in Quartzsite, Az 6 Mo's of Year..And is personally acquainted
 with La Paz County, Mining District . La Paz Ariz.

The below Claims are Recorded in La Paz County, Recorder's Office
 Parker Arizona

Claim Name	Docket	Pages	BLM SERIAL NUMBER'S
Black Boar #2	II26	I05	A MC I02348 thru
" " #3	II26	I07-I08	A MC I02350 ✓
" " #4	II26	744-5	A MC I63429 ✓
Black Boar Ext.	I274		

Blue Bird # 1	II39	255-796	A MC97158 ✓
Blue Bird # 2		253-250	No.2 thru # 6
Blue Bird Thru #6			A MC 97159 ✓ A MC 97163 ✓

Pack Sack			98667 - 98675 ✓
# 1 to # 4	II50	922-993	# 1 Thru # 6
# 5 TO # 9	II51	995-997	A MC 98667--98676
		999	# 7 To # 9-A MC 9873-98675

That between Feb 3 of 1985 and the month of May '84

Work performed-On the above Contiguous Claims for Dorris Parker
 By Placer Gold Systems Inc. Placer Gold Systems Inc.

Total Expenditure of \$3000.00 Sub Leased to A. Smith

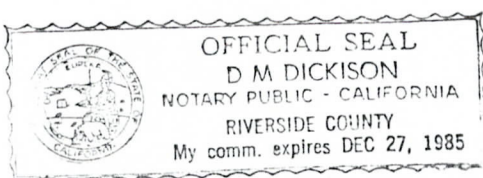
INDIVIDUAL ACKNOWLEDGMENT

84-004577

State of California }
 County of Riverside } s.s.
 On this 29th day of August , in the year 1984 , before me, the undersigned ,
 a Notary Public in and for the Riverside County, personally appeared Dorris Parker .

personally known to me proved to me on the basis of satisfactory evidence
 to be the person(s) whose name is subscribed to this instrument, and acknowledged that he executed
 it.

(SEAL)



WITNESS my hand and official seal,
 D.M. Dickison
 Notary Public in and for the said County and State.
 My commission expires Dec 27 , 1985

MICROFILMED INDEXED

RECORDED IN OFFICIAL RECORDS
OF LA PAZ COUNTY, ARIZONA
DEC 15 3 00 PM '83
Lois K. Hess, COUNTY RECORDER
FEE 5- PGS



83-006451

97158
98667
102348
163429

neg

SASE

Request of Dorris Parker

Record BOX 2816
Quartzsite, Ariz

85346

"INTENT TO HOLD"

In Pursuant to BLM Regulations in 43 CFR 3833 And Cir. No.2444
I, declare my Intent to Hold the Following Mineral Claims.

NAME OF CLAIMS	DOCKET	PAGES	BLM SERIAL NUMBERS
"BLACK BOAR # 2"	II26	I05	✓ A MC-102348 Thru-✓
"Black Boar # 3"	II26	I07-I08	A MC-102350-
"Black Boar # 4"	II26	744-5	✓ A MC 163429 -
"BLACK BOAR EXT."	I274		

"BLUE BIRD"	II39	255-796	✓ Millsite A MC 97158 ✓
# 1 #2		253-250	# 2 thru # 6
Blue Bird thru # 6			A MC-97159 -
			✓ A MC 97163 -

Loc Mainly in Sec 25 T 4N-Range 2I W			
"PACK SACK"	II50	992-993	✓ # 1 thru # 6
#1 to # 4	II51	995-997	✓ A MC 98667-98672
# 5 to # 9		999	✓ # 7 thru # 9
Loc. Mainly in Sec 30-Range		20-T \$N	✓ A MC-98673--98675

Located MAINLY in S.W. 1/4 Section T 4N-range 20 W.			

Dec 15-83

Dorris Parker

Signed By

Sent to Bureau of Land Management


Dec 23-83

RECEIVED
B.L.M. AZ STATE OFFICE

DEC 27 1983

07.45 A.M.
PHOENIX, ARIZONA

102348
163429
97158
98667



MICROFILMED
INDEXED

RECORDED IN OFFICIAL RECORDS
OF LA PAZ COUNTY, ARIZONA
83-004303
Lois K. Hesse, COUNTY RECORDER
FEE 5 PGS 1

Indexed and Blotted: Aug 22 10 13 AM '83

Request of: *Norris Parker*

STATE of Arizona I, hereby certify that within instrument
County of LaPaz was filed for record in LaPaz County
STATE of ARIZONA

COUNTY RECORDER

BY _____
Deputy

RECEIVED
B.L.M. AZ STATE OFFICE
AUG 30 1983
07.45 A.M.
PHOENIX, ARIZONA

Affadavit of Labor Performed And Improvements Made
STATE of ARIZONA
COUNTY OF La Paz


Norris Parker Being duly sworn deposes and say's she is a Citizen
of the United States and more than Twenty-one Years Of Age. And, re-
sides at Quartzsite In La Paz County, Arizona, and is pers-
onally aquainted with La Paz Mining District La Paz County AZ.
The location Notices which, formerly recorded with Yuma County, Now
New La Paz, County of La Paz.. In Parker Ariz. Docket and BLM Serial Numbers
listed below.

Name-Claim	DOCKET	PAGES	BLM -SERIAL NUMBERS
BLACK BOAR # 2	II26	105	A MC 102348 thru
BLACK BOAR # 3	II26	107-108	A Mc 102350
BLACK BOAR # 4	II26		
BLACK BOAR EXT.	T274	744-5	A MC 163429
Blue Bird # 1	Docket II39	Pages 255-796	BLM-Serial Numbers Millsite--A MC 97158
Blue Bird # 2		253-250	#2 thru # 6
Blue Bird Thru # 6			A MC97159
			A MC 97163
PACK SACK	II50	992-993	# 1 thru # 6
# 1 to # 4	II51	995-997	A MC 98667-98676
# 5 to # 9		999	#7 thru # 9
			A MC 9873-98675

THAT between Feb.4th of 1983 and the Month of May

Work preformed -On above contiguous claims for *Norris Parker*
Owner. By Placer Gold Systems Inc. -----Total Expenditure of
\$ 2,652.00 --- Geologist, Metallurgist, Analysis & Testwork.

Pursuant to A.R.S. § 27-208 as amended, the above claims being,
Located mainly in S.W. 4 Section Township 4 N -Range 20 W.



SUBSCRIBED AND SWORN BEFORE ME
... 22nd Day of August 1983
My commission Expires 1/6/83
Susanna Olguin
Notary Public



United States Department of the Interior

IN REPLY REFER TO

MCS-943

BUREAU OF LAND MANAGEMENT

ARIZONA STATE OFFICE
2400 VALLEY BANK CENTER
PHOENIX, ARIZONA 85073

September 6, 1983

Dorris Parker

NOTICE TO MINING CLAIMANTS

Your annual filing of an Affidavit of Assessment Work or Notice of Intention to Hold received in this office did not contain all of the correct Bureau of Land Management Serial Numbers assigned to each claim.

Below are the names of the claims, serial numbers erroneously listed on the affidavit and the correct serial numbers according to our records:

<u>Name of Claim(s)</u>	<u>Incorrect Serial Number(s)</u>	<u>Correct Serial Number(s)</u>
Pack Sack #1 - #4	A MC 98667 - 98676	A MC 98667 - 19672
#5 - #9	A MC 9873 - 98675	A MC 98673 - 98675

*corrected copy
sent 9-15-83
bgw*

The Regulations under 43 CFR Subpart 3833 state: "Citing the Serial Number shall comply with the requirement in the Act to file an additional description of the claim."

To receive proper credit in the future, in addition to naming each claim on the affidavit, always include the correct Serial Numbers assigned to each of the mining claims, mill or tunnel sites.

Sincerely,

Mario L. Lopez
Chief, Branch of Lands and Minerals
Operations

RECEIVED
B.L.M. AZ STATE OFFICE

SEP 12 1983

Sept. 9-'83

07.45 A.M.
PHOENIX, ARIZONA

Mario L. Lopez

Chief Branch, of Lands And Minerals
Operations

Dear Sir;

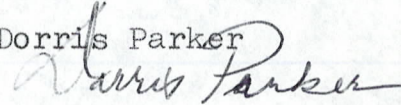
I, am in receipt of your letter advising me of my mistakes
in Typing in BLM number's, on Affidavit.. I, am very sorry.
I, certainly will watch this in the future.

I, have corrected this . And made new copy for your Dept.


I, will also correct it at Re-corder's.

Thanking you Sincerely,

Dorris Parker



Dorris Parker
Box 2816
Quartzsite, AZ. 85346



MICROFILMED
INDEXED

RECORDED IN OFFICIAL RECORDS
OF LA PAZ COUNTY, ARIZONA
83-004303
Lois K. Hesse, COUNTY RECORDER
FEE 5 PGS 1

Indexed and Blotted:

AUG 22 10 13 AM '83

Request of: Norris Parker

I, hereby certify that within instrument
STATE of Arizona was filed for record in LaPaz County
County of LaPaz STATE of ARIZONA

COUNTY RECORDER

RECEIVED
B.L.M. AZ STATE OFFICE
SEP 12 1983
07.45 A.M.
PHOENIX, ARIZONA

BY _____
Deputy

Affadavit of Labor Performed And Improvements Made

STATE of ARIZONA
COUNTY OF La Paz
Norris Parker

Being duly sworn deposes and say's she is a Citizen
of the United States and more than Twenty-one Years Of Age. And, re-
sides at Quartzsite In La Paz County, Arizona, and is pers-
onally acquainted with La Paz Mining District La Paz County AZ.
The location Notices which, formerly recorded with Yuma County, Now
New La Paz, County of La Paz.. In Parker Ariz. Docket and BLM Serial Numbers
listed below.


Name-Claim	DOCKET	PAGES	BLM -SERIAL NUMBERS
BLACK BOAR # 2	II26	I05	A MC IO2348 thru
BLACK BOAR # 3	II26	I07- I08	A Mc IO2350
BLACK BOAR # 4	II26		
BLACK BOAR EXT.	I274	744-5	A MC I63429
Blue Bird # I	Docket	Pages	BLM-Serial Numbers
Blue Bird #2	II39	255-796	Millsite--A MC 97I58
Blue Bird Thru # 6		253-250	#2 thru # 6
			A MC97I59
			A MC 97I63
PACK SACK	II50	992-993	# I thru # 6
# I to # 4	II5I	995-997	A MC 98667-98672
# 5 to # 9		999	#7 thru # 9
			A MC 98673-98675

Corrected
THAT between Feb. 4th of 1983 and the Month of May

Work preformed -On above contiguous claims for Norris Parker
Owner. By Placer Gold Systems Inc.-----Total Expenditure of
\$ 2,652.00 Geologist, Metallurgist, Analysis & Testwork.

Pursuant to A.R.S. 27-208 as amended, the above claims being,
Located mainly in S.W. 1/4 Section Township 4 N -Range 20 W.

SUBSCRIBED AND SWORN BEFORE ME
** 22nd Day of August 1983
My commission Expires 1/6/83
Susanna Olguin
Notary Public



DKT 1307 PAGE 612

State of Arizona 21923
County of Yuma
hereby certify that the within instrument
was filed and recorded at the request of
Dorris Parker
1982 NOV 5 PM 1 45
Docket 1307
Page 612

MICROFILMED

INDEXED

Indexed and Blotted:

GLENYS E. SCHMITT
County Recorder
Glenys E. Schmitt S.R.
Deputy Recording

Request of: Dorris Parker
I, hereby certify that within instrument
was filed for the record in Yuma County,
State of Arizona

State of Arizona
County of Yuma

COUNTY RECORDER

By _____

Deputy

AFFIDAVIT OF LABOR PERFORMED AND IMPROVEMENTS MADE

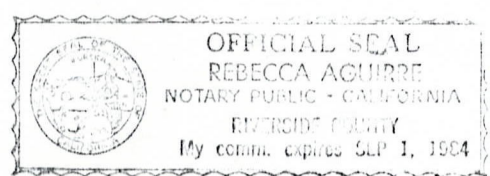
State of Arizona
County of YUMA

Dorris Parker Being duly sworn deposes and say's she, is a citizen
of the United States. And more than twenty-one years of age. And
resides at Quartzsite in YUMA County, Arizona, and is personally
acquainted with La Paz Mining District YUMA County Arizona.
The Location Notices which are recorded in the offices of the County
Recorder of the said county of YUMA, as follow's.

SADDLE STAR	Docket	Page	BLM-Serial Number's.
# 1	1150	988	1- Et Al 98465-6
# 2	1150	990	
Map	1150	989	

That between the 15 day of Feb and the 20th 1982
at least _____ dollars of work, and improvements were done
during the early part of the assessment year. on the above two
claims.

Complying in full with the United States and Arizona Laws as in regard
to annual Assessment work.
All work was completed and done at the expense of D. Parker Owner.
Pursuant to A.R.S. § 27-208 as amended, the above claims being,
Located Mainly in Section _____ Township _____ Range _____



SUBSCRIBED AND SWORN TO BEFORE ME
15 Day of November 1982
My Commission Expires SEPT. 1, 1984
Rebecca Aguirre

RECEIVED
B. L. M. AZ STATE OFFICE Notary Public

NOV 19 1982

07:45 A. M.
PHOENIX, ARIZONA

P. O. Box 2816
Quartzsite, Ariz.

hereby certify that the within instrument
as filed and recorded at the request of
Dorris Parker
1982 NOV 5 PM 1 45
Docket 1307
Page 611

lead-102348-50
lead-97158-63
lead-98665-76
MICROFILMED

Indexed Paged Blotted

Witness my hand and official seal the day
and year aforesaid.

GLENYS E. SCHMITT

Glenys E. Schmitt
County Recorder
Recorder

Request of: Dorris Parker

I, hereby certify that the within instrument
was filed for the Record in Yuma County,
State of Arizona

State of Arizona

County of Yuma

State of Arizona

COUNTY RECORDER

INDEXED

Updated

By _____

Deputy

AFFIDAVIT OF LABOR PERFORMED AND IMPROVEMENTS MADE

State of Arizona

County of YUMA

Dorris Parker Being duly sworn deposes and say's she, is a
citizen of the United States and more than Twenty-one Years of age
And resides at Quartzsite in YUMA County, Arizona, and is Person-
ally aquainted with LaPaz Mining Dist. YUMA County Ariz.

The location notices which are re-corded in the Offices of the County
Recorder of the said, county of YUMA, as follow's.

	Docket	Pages	BLM--Serial Number's
Black Boar #2	II26	I05	A MC I02348
Black Boar #3	II26	I07	Thru
Black Boar #4	II26	I08	A MC I02350
Blue Bird #1	II39	255-796	Millsite A MC97158
Blue Bird #2		253-250	#2 thru #6 A MC 97159
Thru #6			A MC 97163
Pack Sack # 1 to #4	II50	992-993	#1 thru #6 A MC 98667-98676
# 5 to # 9	II51	995-997 999	#7 thur #9 A MC 9873- 98675

The above contiguous group of claims

That between the 23d of Sept, and the month of Oct from 16th to 23rd.
Work performed Repairing, Signs, replacing Posts removed by persons un-
known. Painting posts. Trenching and testing for mineral's, Other than
the already known veins. Re-surveying, post, removal area's.

Between the 23rd of September Up to October 23 I, have expended
1800.00- Making ^{insurance} double work for this year due to Vandalism

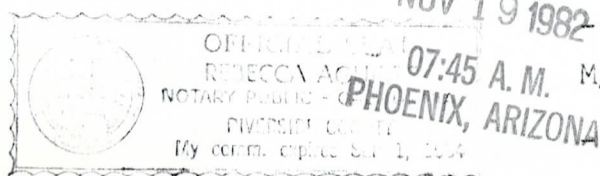
All necessary work and labor completed, for 1982 owner D. Parker

Pursuant to A.R.S. § 208 as amended, the above claims being,

Located Mainly in Supp Sec 30 Township 4 N Range 20 W

RECEIVED
B.L.M. AZ STATE OFFICE
NOV 19 1982

SUBSCRIBED AND SWORN TO BEFORE ME,
Day of November 19 82



Notary Public

P.O. Box 2816

Box 2816

Quartzsite, Az.

85346

arker

Robert L. Peterson

Chief, Branch of Records

and Data Management

CERTIFIED

P 275 043 457

**MAIL
RETURN RECEIPT
REQUESTED**



UNITED STATES DEPT. OF THE INTERIOR

BUREAU OF LAND MANAGEMENT

Arizona State Office

2400 Valley Bank Center

Phoenix, Arizona

85073

1981 DEC 12 PM 12:48... *Dorris Parker* - *lot 2816*
Quartzsite 8534

I, hereby certify that within instrument was filed for the record in

GLENYS E. SCHMITT; COUNTY RECORDER Yuma County,

State of Arizona
 County of Yuma

By - *Charlene J. Dilly* - Deputy Recorder

MICROFILMED
 INDEXED

.....
 County Recorder
 By
 Deputy

ARIZONA STATE OFFICE
 BUREAU OF LAND MANAGEMENT
 FEB 18 1982
 7:45 A.M.
 PHOENIX, ARIZONA

X Affidavit of Labor Performed and Improvements Made
 State of Arizona, County of Yuma *Dorris Parker*.....

Being Duly, sworn say's he is a citizen of the United States, and more than twenty one years of age. And resides at Quartzsite in Yuma County, Arizona. And is personally acquainted with La Paz Mining District Yuma County, Arizona. The Location Notices which are recorded in the Office of the County Recorder of the said County as follow's.

	Docket	Pages	BLM-Serial Number's
Black Boar #2 -	II26	I05	A MC I02348
Black Boar #3	II26	I07	Thru
Black Boar #4	II26	I08	A MC I02350
.....
Blue Bird #1	II39	255-796	Millsite A MC 97I58
Blue Bird #2		253-250	#2thru #6 A MC 97I59
thru #6		251-798	A MC 97I63
.....
Pack Sack	II50	992-993	#1 Thru #6
#1 to #4		995-997	A MC 98667-98676
#5 to #9	II5I	999	#7 thru #9
			A MC 98673-98675

Processed 2-19-82 nlg

That between the *19* day of *Nov.* and the *27* of *Nov.* at least *18 Hundred* dollars of work done. For the Assessment year of 1982. On the above, Contiguous Groups of Claims.

Work started on II-19-'81-- Completed on -II 27-'81. Comprising of repairing washed out road, restored to Original condition, the work was done by.. Robert N. Beoudry- Of Quartzsite. With consent of officer in BLM Office in Yuma.


All work was completed and done at the expence of *Dorris Parker* Owner.

Pursuant to A.R.S. § 27-208 as amended, the above claims being, Located mainly in Section 30 Township T4N Range 20 W.

Rogalee O. Shepard
 SUBSCRIBED AND SWORN TO BEFORE ME

..... *6th* DAY of *Dec.* 19*81*.....

My Commission Expires.. *April 13, 1983*



DKT 1240 PAGE 13
Indexed Paged Blotted:

No. 18702
Book- 1240 Page- 13
Date- 1981 AUG 5 PM 4:30
Request of: *Darris Parker*

STATE OF ARIZONA
County of Yuma

I, hereby certify that the within instrument
was filed for the record in Yuma County,
State of Arizona

Glenys E. Schmitt
COUNTY RECORDER

By _____
DEPUTY

AFFIDAVIT OF LABOR PERFORMED AND IMPROVEMENTS MADE
STATE OF ARIZONA

County of Yuma

Darris Parker Being duly sworn deposes and say's he (She) is a
citizen of the United States and more than twenty-one years of age.
And resides at Quartzsite In Yuma County, Arizona, and is person-
ally acquainted with La Paz Mining District Yuma County Ariz.
The location notices which are recorded in th Office of the County
Recorder of the said County, as follows.

NAME OF CLAIMS-	DOCKET-	PAGES-	BLM SERIAL NO.s
<u>Black Bear #2</u>	<u>1126</u>	<u>105</u>	<u>AMC-102348</u>
<u>Black Bear #3</u>	<u>1126</u>	<u>107</u>	<u>Through</u>
<u>Black Bear #4</u>	<u>1126</u>	<u>108</u>	<u>AMC-102350 (952)</u>

That between the 1st day of Jan and the 6th of Mar, 1981
at least, 3 Hundred dollars of work and improvements were done
during the early part of the assessment year, on the above, Contig-
uous Groups claims. All necessary work and labor for said year,
completed.

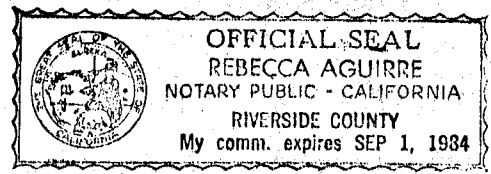
Complying in full with United States and Arizona Laws as in regard
to Annual Assessment work.

All work was completed and done at expense of Darris Parker Owner
Pursuant to A.R.S. § 27-208 as amended, the above claims being,
Located mainly in Section 30 Township T 4 N
Range R 20 West

SUBSCRIBED AND SWORN TO BEFORE ME,
30th Day of July, 1981
My Commission expires September 1, 1984
Rebecca Aguirre
Notary Public

ARIZONA STATE OFFICE
BU. LAND MANAGEMENT

AUG 25 1981
7:45 A.M.
PHOENIX, ARIZONA



97158-97163

98665 thru

102348-102350

98675

of documents

Devisin Required

my Law

Letter of Intent to Hold

Classis

& Affidavit of Work Performed

97158-97163
102348-102350

Box 1005 - Quartzsite ^{updated} 123.85346

DKT 1197 PAGE 583

Indexed Paged Blotted

NO. 29290

ARIZONA STATE OFFICE
BU. LAND MANAGEMENT

Book... 1197... Page 583
1980 DEC 15 PM 1:58
Date... Fee

DEC 22 1980

Request of: Doris Parker 7:45 A.M.
PHOENIX, ARIZONA

STATE OF ARIZONA
COUNTY OF.....

I, hereby certify that the within
instrument was filed for the record
in Yuma County, State of Arizona

GLENYS E. SCHMITT

County Recorder

MICROFILMED
INDEXED

By Margaret A. Burton
Deputy

AFFIDAVIT OF LABOR PERFORMED AND IMPROVEMENTS MADE

STATE OF ARIZONA
COUNTY OF Yuma

Doris Parker Being duly sworn deposes and says he is a
citizen of the United States and more than twenty-one years of age
and resides at Quartzsite.....In Yuma...County Arizona
and is personally acquainted with La Paz Mining District Yuma
County Arizona. The location notices which are recorded in the
office of the County Recorder of the said County, as follows.

Name of Claims	Docket	Pages	BLM-Serial Number's
<u>Blue Birds #1-6</u>	<u>1179</u>	<u>582 thru 593</u>	<u>Millsite Blue B #1 A.M.C. 97158</u> <u>A.M.C. 97159 thru A.M.C. 97163</u>
<u>Black Boars #2-4</u>	<u>1179</u>	<u>576 thru 581</u>	<u>A.M.C. 102348 thru A.M.C. 102350</u>

That between the 9...day of Jan. 1980 and the 2nd...day of Mar. 1980
at least \$1500.00..... Dollars worth of work and improvements were
done during the early part of the assessment year. Completing all
necessary work and labor for said year, complying in full with,
United States and Arizona Laws as in regards to annual assement
work, requirements.

A total \$1200 was expended on the Blue Bird Claims.

A total of \$300 was expended on the Black Boar's.

All claim- work was completed and done at the expense of D. Parker.
Owner.

Pursuant to A. R. S. § 27-208 as amended, the above group.


Blue Bird No's 1 to 6 are located- in the SW 1/4 Of Section 30
T 4N-Range 20 W.

Black Boars No's 2-3-4-Loc. mainly in the SW 1/4 of Section 30 T 4N-
Range 20 ---G&SRM.
Doris Parker

Subscribed and sworn to before me 11th Day of December 1980.

My commission expires MAY 28 1983
Notary Public Pat Miller
County of Reveredille
State of California

ack
7/22/81
JP



NOTICE!!

These documents have been scanned!

Do not place un-scanned documents beneath this notice!

Do not remove this notice from this file!

GPO Jacket No. 560-102
Print Order 61540
Rise Business Services, LLC
Job=AZ15 8/14/2019



Box Number= AZ15226



Claim Begin-End: AMC102348-AMC102350

5 Miscellaneous



AZ15226-7

AMC113312-AMC116478

**NO
DOCUMENTS
FOUND**

NO DOCUMENTS FOUND
NO DOCUMENTS FOUND

NOTICE!!

These documents have been scanned!

Do not place un-scanned documents beneath this notice!

Do not remove this notice from this file!

GPO Jacket No. 560-102
Print Order 61540
Rise Business Services, LLC
Job=AZ15 8/14/2019



Box Number= AZ15226



Claim Begin-End: AMC102348-AMC102350

6 Location Notices-Amendments and Supporting Documents



AZ15226-7


AMC113312-AMC116478

STATE OF ARIZONA)

COUNTY OF LA PAZ)

Recorded at the request of:
Del Tierra Engineering & Mining Corp.
4310 N. Brown Ave., Ste. 3
Scottsdale, AZ 85251

SASE



86- 2232 10.2348

INDEXED

RECORDED IN OFFICIAL RECORDS
OF LA PAZ COUNTY, ARIZONA
MAY 7 12 04 PM '86
Lois K. Hesse, COUNTY RECORDER
FEE 5- PGS 1-2

SASE

AMENDED NOTICE OF MINING LOE CLAIM

NOTICE IS HEREBY GIVEN THAT Dan Patch, a citizen of the United States, hereby claims the land hereinafter described as a Lode Mining Claim, under and pursuant to the laws of the United States of America and the State of Arizona, having discovered a lode, vein or deposit of valuable minerals within the limits of this claim as hereinafter established.

THAT Black Boar # 2 lode mining claim was located by Dorris Parker on August 26, 1979, the Location Notice of which is recorded in Docket 1126, pages 105, Yuma County Records. B.L.M. Serial # A MC 1023 98.

THE NAME of the claim is Black Boar # 2 lode, and the claim so located, is 1,500 feet in length and 600 feet along the surface in width, claiming 300 feet on each side of the centerline; the "location monument," at which a copy of this notice is posted, is adjacent to the NW corner of this claim on a separate 2" x 2" post. A copy of this notice is also posted on the centerline, 10 ft. from the west end center. The general course of this claim is Northwest to Southeast.

THE UNDERSIGNED has distinctly marked the said location on the ground, so that its surface boundaries may be readily traced, by six substantial posts at lease 2" x 2" x 4'6", one at each corner and one at each end center, each so marked or inscribed as to indicate the intended location.

SAID CLAIM is situated in the La Paz Mining District, La Paz County, State of Arizona, and is more particularly described as follows:

BEGINNING at the Northeast corner monument, which is located ~~North~~/South 566 ft, and East/~~West~~ 1465 ft. from the Closing Corner of Sections 30 & 31, Tp. 4 North, R.20 West, Gila & Salt River Meridian; thence,


- 300 feet S. 28° W. to the East end center; thence
- 300 feet S. 28° W. to the S.E. corner; thence
- 1,500 feet N. 62° W. to the S.W. corner; thence
- 300 feet N. 28° E. to the West end center; thence
- 300 feet N. 28° E. to the N.W. corner; thence
- 1,500 feet S. 62° E. to the point and place of beginning.

Said claim is located in the:

- NW 1/4 of Sec. 31, Twp. 4 N., Range 20 W.
 - NE 1/4 of Sec. 31, Twp. 4 N., Range 20 W.
 - SE 1/4 of Sec. 30, Twp. 4 N., Range 20 W.
 - 1/4 of Sec. _____, Twp. 4 N., Range _____ W.
- Gila and Salt River Meridian.

THE PURPOSE of this amended notice is to more definitely describe the locality and boundaries of the claim and to correct any irregularities, errors or defects which may have existed or may exist in the original location of the record thereof, and is made without waiving any rights acquired under and by virtue of the original location. If the original location is, at the time of this amendment, ineffective for any reason, it is the intent of the owner that this amended notice be an original Notice of Location.

Dated and posted on the ground this 27 day of March, 1986.

By: 
Agent

LOCATOR: DAN PATCH
P. O. Box 124
Quartzsite, AZ 85346

ENTERED IN COMPUTER 6/3/86
RECEIVED
L.H. AZ STATE OFFICE
PHOENIX, ARIZONA
MAY 30 1986

DKT 1126 Pg 105

Notice of Mining Location

LODE CLAIM

TO ALL WHOM IT MAY CONCERN:

This Mining Claim, the name of which is the BLACK BOAR # 2 Mining Claim, situate on land belonging to the United States of America, and in which there are valuable mineral deposits, was entered upon and located for the purpose of exploration and purchase by DORRIS PARKER, A CITIZEN OF THE UNITED STATES

(Locator must insert either "A Citizen of the United States," or "Who has declared his intention to become a Citizen of the United States.") the undersigned, on the 26 day of AUGUST, 1979

The length of this claim is 1500 feet and I claim 25 feet in a EASTERLY direction and 1475 feet in a WESTERLY direction from the center of the discovery shaft, at which this notice is posted, lengthwise of the claim together with 300 feet in width of the surface grounds, on each side of the center of said claim. The general course of the lode deposit and premises is from the EAST to the WEST.

The claim is situated and located in the LA PAZ Mining District, in YUMA county, in the State of Arizona, about 570 FEET in a WESTERLY direction from AN OLD ARIZONA HIGHWAY DEPT. ELEVATION MARKER "ARIZONA HIGHWAY DEPT." T4N. R20W. SEC. 30 ELEV. 1043.23 STA 567+40

The surface boundaries of the claim are marked upon the ground as follows:

Beginning at A POINT, A POST AND ROCK MONUMENT at a point in a EASTERLY direction 25 feet from the discovery shaft (at which this notice is posted), being in the center of the EASTERLY end line of said claim; thence 300 feet to a POST, being the NORTHEAST corner of said claim; thence 1500 feet to a POST, being at the NORTHWEST corner of said claim; thence 300 feet to a POST at the center of the WESTERLY end of this claim; thence 300 feet to a POST, being at the SOUTHWEST corner of said claim; thence 1500 feet to a POST at the SOUTHEAST corner of said claim; thence 300 feet to the place of beginning.

RECEIVED
B.L.M. AZ STATE OFFICE
NOV 23 1979
10:00 A.M.
PHOENIX, ARIZONA

Dated and posted on the ground this 26 day of AUGUST 1979

Dorris Parker

Dorris Parker

Witness

Locator(s)

STATE OF ARIZONA
COUNTY OF YUMA ss.

25048

Witness my hand and official seal the day and year aforesaid.

I hereby certify that the within instrument was filed and recorded at request of Dorris Parker


Carroll & Bette
County Recorder.

on 1979 OCT 17 at 300

By _____
Deputy Recorder.

M, Docket 1126

Page 105-106



Indexed	Photostat Compared	Blotted
	MICROFILMED	

STATE OF ARIZONA)

COUNTY OF LA PAZ)

Recorded at the request of:
Del Tierra Engineering & Mining Corp.
4310 N. Brown Ave., Ste. 3
Scottsdale, AZ 85251

2233

102349



INDEXED

RECORDED IN OFFICIAL RECORDS
OF LA PAZ COUNTY, ARIZONA
MAY 7 12 04 PM '86
Lois K. Hesse, COUNTY RECORDER
FEE 5.50 PGS 1-2

AMENDED NOTICE OF MINING
LODE CLAIM

NOTICE IS HEREBY GIVEN THAT Dan Patch, a citizen of the United States, hereby claims the land hereinafter described as a Lode Mining Claim, under and pursuant to the laws of the United States of America and the State of Arizona, having discovered a lode, vein or deposit of valuable minerals within the limits of this claim as hereinafter established.

THAT Black Boar # 3 lode mining claim was located by Dorris Parker on August 26, 1979, the Location Notice of which is recorded in Docket 1126, pages 107, Yuma County Records. B.L.M. Serial # A MC 1023 49.

THE NAME of the claim is Black Boar # 3 lode, and the claim so located, is 1,500 feet in length and 600 feet along the surface in width, claiming 300 feet on each side of the centerline; the "location monument," at which a copy of this notice is posted, is adjacent to the NE corner of this claim on a separate 2" x 2" post. A copy of this notice is also posted on the centerline, 10 ft. from the east end center. The general course of this claim is Northwest to Southeast.

THE UNDERSIGNED has distinctly marked the said location on the ground, so that its surface boundaries may be readily traced, by six substantial posts at lease 2" x 2" x 4'6", one at each corner and one at each end center, each so marked or inscribed as to indicate the intended location.

SAID CLAIM is situated in the La Paz Mining District, La Paz County, State of Arizona, and is more particularly described as follows:

BEGINNING at the Northeast corner monument, which is located North/~~800ft~~ 138 ft. and East/~~800ft~~ 141 ft. from the Closing Corner of Sections 30 & 31, Tp. 4 North, R.20 West, Gila & Salt River Meridian; thence,

- 300 feet S.28°W. to the East end center; thence
- 300 feet S.28°W. to the S.E. corner; thence
- 1,500 feet N.62°W. to the S.W. corner; thence
- 300 feet N.28°E. to the West end center; thence
- 300 feet N.28°E. to the N.W. corner; thence
- 1,500 feet S.62°E. to the point and place of beginning.

Said claim is located in the:

- NW 1/4 of Sec. 31, Twp. 4 N., Range 20 W.
 - NE 1/4 of Sec. 31, Twp. 4 N., Range 20 W.
 - SE 1/4 of Sec. 30, Twp. 4 N., Range 20 W.
 - SW 1/4 of Sec. 30, Twp. 4 N., Range 20 W.
- Gila and Salt River Meridian.

THE PURPOSE of this amended notice is to more definitely describe the locality and boundaries of the claim and to correct any irregularities, errors or defects which may have existed or may exist in the original location of the record thereof, and is made without waiving any rights acquired under and by virtue of the original location. If the original location is, at the time of this amendment, ineffective for any reason, it is the intent of the owner that this amended notice be an original Notice of Location.

Dated and posted on the ground this 27 day of March, 1986.

By: [Signature]
Agent

LOCATOR: DAN PATCH
P. O. Box 124
Quartzsite, AZ 85346

ENTERED IN COMPUTER 6/3/86

RECEIVED
MAY 30 AM 9:55
PHOENIX, ARIZONA
AZ STATE OFFICE

Notice of Mining Location

LODE CLAIM

TO ALL WHOM IT MAY CONCERN:

This Mining Claim, the name of which is the BLACK BOAR #3 Mining Claim, situate on land belonging to the United States of America, and in which there are valuable mineral deposits, was entered upon and located for the purpose of exploration and purchase by DORRIS PARKER, A CITIZEN OF THE UNITED STATES

(Locator must insert either "A Citizen of the United States," or "Who has declared his intention to become a Citizen of the United States.") the undersigned, on the 26 day of AUGUST, 1979

The length of this claim is 1500 feet and I claim 1,400 feet in a EASTERLY direction and 100 feet in a WESTERLY direction from the center of the discovery shaft, at which this notice is posted, lengthwise of the claim together with 300 feet in width of the surface grounds, on each side of the center of said claim. The general course of the lode deposit and premises is from the EAST to the WEST

The claim is situated and located in the LA PAZ Mining District, in YUMA COUNTY county, in the State of Arizona, about 2,070 FEET in a WESTERLY direction from ARIZONA HIGHWAY DEPT. OLD ELEVATION MARKER "ARIZONA HIGHWAY DEPT."
AND TAN. R. 20 W. Sec. 30 ELEV. 1063.23
S.F.A. 561 + 40

The surface boundaries of the claim are marked upon the ground as follows:

Beginning at a POINT, A POST AND ROCK MONUMENT at a point in a EASTERLY direction 750 EASTERLY feet from the discovery shaft (at which this notice is posted), being in the center of the EASTERLY end line of said claim; thence 300 feet to a POST, being the NORTHEAST corner of said claim; thence 1,500 feet to a POST being at the NORTHWEST corner of said claim; thence 300 feet to a POST at the center of the WESTERLY end of this claim; thence 300 feet to a POST, being at the SOUTHWEST corner of said claim; thence 1,500 feet to a POST at the SOUTHEAST corner of said claim; thence 300 feet to the place of beginning.

Dated and posted on the ground this 26 day of AUGUST, 19 79

Dagmar Kuzick
Witness

Dorris Parker
Locator(s)

STATE OF ARIZONA
COUNTY OF Yuma ss.


25049

Witness my hand and official seal the day and year aforesaid.

I hereby certify that the within instrument was filed and recorded at

request of Dorris Parker

1979 Oct 17



Fee \$1.00

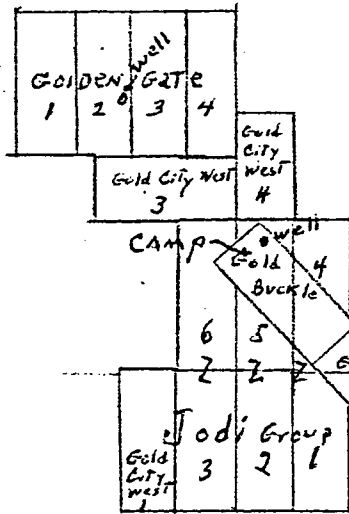
on _____ at _____ M, Docket 1126

Page 107

By _____ Deputy Recorder.


Indexed	Photostat Compared	Blotted
MICROFILMED		

RECEIVED
B.L.M. AZ STATE OFFICE
NOV 23 1979
10:00 A.M.
PHOENIX, ARIZONA



Lode Mining Claims of The Patch Living Trust
Thru Arizona Gold Mines Inc. Located in
Sections 23-24-25-26 Township 4 North
Range 21 West and Sections 30-31 T 4 North
R 20 W Gila and Salt River Base Meridian
La Paz County Arizona

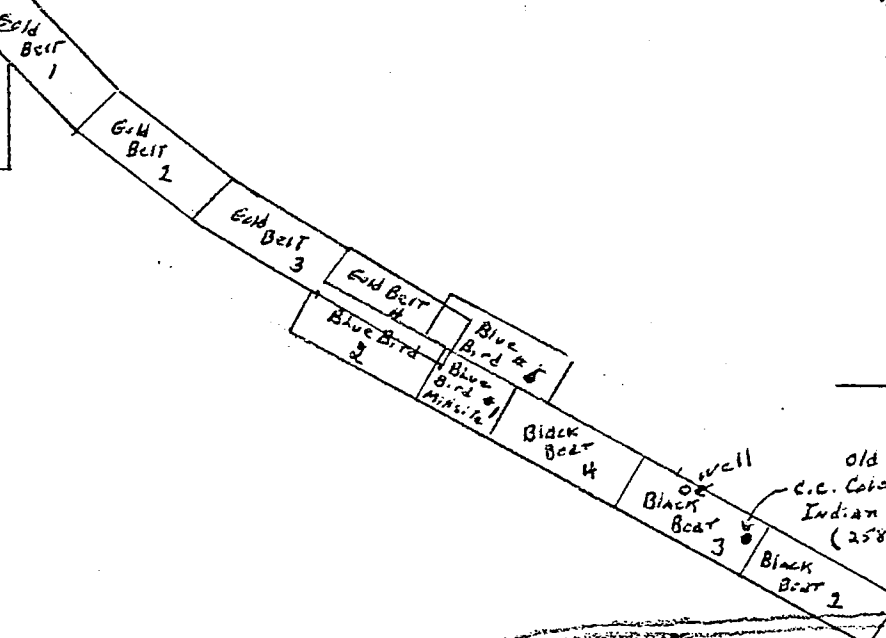
These Claims are referred to as
"The Goodman Mine Group"



Scale 1" = 2000'

Drawn by Dan Patch
 11/26/94

Dan Patch



INTERSTATE 10 Hiway


QUARTZSITE AZ -
 →

STATE OF ARIZONA)

COUNTY OF LA PAZ)

Recorded at the request of:
Del Tierra Engineering & Mining Corp.
4310 N. Brown Ave., Ste. 3
Scottsdale, AZ 85251

2234 102350



AMENDED
NOTICE OF MINING LOCATION
LODE CLAIM

NOTICE IS HEREBY GIVEN THAT Dan Patch, a citizen of the United States, hereby claims the land hereinafter described as a Lode Mining Claim, under and pursuant to the laws of the United States of America and the State of Arizona, having discovered a lode, vein or deposit of valuable minerals within the limits of this claim as hereinafter established.

THAT Black Boar # 4 lode mining claim was located by Dorris Parker on August 26, 1979, the Location Notice of which is recorded in Docket 1126, pages 108, Yuma County Records. B.L.M. Serial # A MC 1023 50.

THE NAME of the claim is Black Boar # 4 lode, and the claim so located, is 1,500 feet in length and 600 feet along the surface in width, claiming 300 feet on each side of the centerline; the "location monument," at which a copy of this notice is posted, is adjacent to the SE corner of this claim on a separate 2" x 2" post. A copy of this notice is also posted on the centerline, 10 ft. from the east end center. The general course of this claim is Northwest to Southeast.

THE UNDERSIGNED has distinctly marked the said location on the ground, so that its surface boundaries may be readily traced, by six substantial posts at least 2" x 2" x 4'6", one at each corner and one at each end center, each so marked or inscribed as to indicate the intended location.

SAID CLAIM is situated in the La Paz Mining District, La Paz County, State of Arizona, and is more particularly described as follows:

BEGINNING at the Northeast corner monument, which is located ~~North~~/South 842 ft. and ~~East~~/West 1193 ft. from the Closing Corner of Sections 30 & 31, Tp. 4 North, R.20 West, Gila & Salt River Meridian; thence,

- 300 feet S. 28° W. to the East end center; thence
- 300 feet S. 28° W. to the S.E. corner; thence
- 1,500 feet N. 62° W. to the S.W. corner; thence
- 300 feet N. 28° E. to the West end center; thence
- 300 feet N. 28° E. to the N.W. corner; thence
- 1,500 feet S. 62° E. to the point and place of beginning.

Said claim is located in the:

- SW 1/4 of Sec. 30, Twp. 4 N., Range 20 W.
 - SE 1/4 of Sec. 25, Twp. 4 N., Range 21 W.
 - 1/4 of Sec. , Twp. 4 N., Range W.
 - 1/4 of Sec. , Twp. 4 N., Range W.
- Gila and Salt River Meridian.

THE PURPOSE of this amended notice is to more definitely describe the locality and boundaries of the claim and to correct any irregularities, errors or defects which may have existed or may exist in the original location of the record thereof, and is made without waiving any rights acquired under and by virtue of the original location. If the original location is, at the time of this amendment, ineffective for any reason, it is the intent of the owner that this amended notice be an original Notice of Location.

Dated and posted on the ground this 27 day of March, 1986.

By: [Signature]
Agent

LOCATOR: DAN PATCH
P. O. Box 124
Quartzsite, AZ 85346

RECEIVED
MAY 30 AM 9:55
PHOENIX, ARIZONA
AZ STATE OFFICE

ENTERED IN COMPUTER 6/3/86

Notice of Mining Location

LODE CLAIM

TO ALL WHOM IT MAY CONCERN:

This Mining Claim, the name of which is the BLACK BOAR #4 Mining Claim, situate on land belonging to the United States of America, and in which there are valuable mineral deposits, was entered upon and located for the purpose of exploration and purchase by NORRIS PARKER, A CITIZEN OF THE UNITED STATES.

(Locator must insert either "A Citizen of the United States," or "Who has declared his intention to become a Citizen of the United States.") the undersigned, on the 26 day of AUGUST, 1979.

The length of this claim is 1500 feet and I claim 750 feet in a EASTERLY direction and 750 feet in a WESTERLY direction from the center of the discovery shaft, at which this notice is posted, lengthwise of the claim together with 300 feet in width of the surface grounds, on each side of the center of said claim. The general course of the lode deposit and premises is from the EAST to the WEST AND BLACK BOAR #4 JOIN'S BLACK BOAR MILLSITE TO THE WEST AND TO THE EAST BLACK BOAR CLAIMS #2 AND #3

The claim is situated and located in the LA. PAR Mining District, in YUMA county, in the State of Arizona, about 3,570 FEET in a WESTERLY direction from ARIZONA HIGHWAY DEPT. OLD ELEVATION MARKER "ARIZONA HIGHWAY DEPT." T4N R20W SEC.30
ELEV 1063.23
STA 561+40


The surface boundaries of the claim are marked upon the ground as follows: Beginning at POINT, A POST AND ROCK MONUMENT at a point in a EASTERLY direction 750 EASTERLY feet from the discovery shaft (at which this notice is posted), being in the center of the EASTERLY end line of said claim; thence 300 feet to a POST, being the NORTHEAST corner of said claim; thence 1500 feet to a POST being at the NORTH WEST corner of said claim; thence 300 feet to a POST at the center of the WESTERLY end of this claim; thence 300 feet to a POST being at the SOUTHWEST corner of said claim; thence 1500 feet to a POST at the SOUTHEAST corner of said claim; thence 300 feet to the place of beginning.

Dated and posted on the ground this 26 day of AUGUST, 1979
Dagomir Kuzich Witness Norris Parker Locator(s)

RECEIVED
B.L.M. AZ STATE OFFICE
NOV 23 1979
10:00 A.M.
PHOENIX, ARIZONA

STATE OF ARIZONA
COUNTY OF Yuma ss.

I hereby certify that the within instrument was filed and recorded at request of Norris Parker on 1979 08 26 at Yuma M, Docket 264
Page 108



Witness my hand and official seal the day and year aforesaid.

Carla W. Betts County Recorder.
By _____ Deputy Recorder.

Fee 3.00 ~~1.00~~

Indexed	Photostat Compared	Blotted
	MICROFILMED	